ANNEXED

1919

VOL. 2

L-Z

Digitized by the Internet Archive
in 2019 with funding from
Sacramento County

https://archive.org/details/SacCityAnnexMapBook1919LZ

Bk 2 annex 1 to 3 vol 2

Assessors Map Book

of

SACRAMENTO CITY (Annexed Territory)

SACRAMENTO COUNTY

Accompanying Assessors Roll

for

1919

I hereby certify that the following is a true and correct Map of the lands embraced within the boundaries of SACRAMENTO CITY (Annexed territory) as drawn and compiled by me from official data and surveys of record

Sacramento March 1st 1919

County Surveyor

Black Ink-1919 Ownership
Red Ink-1920 Ownership

Mapped.

W. J. LANDERS ADDITION TO SOUTH SACRAMENTO

ADDITION "A"

Scale 100 feet = 1 inch

Capital. S.D.

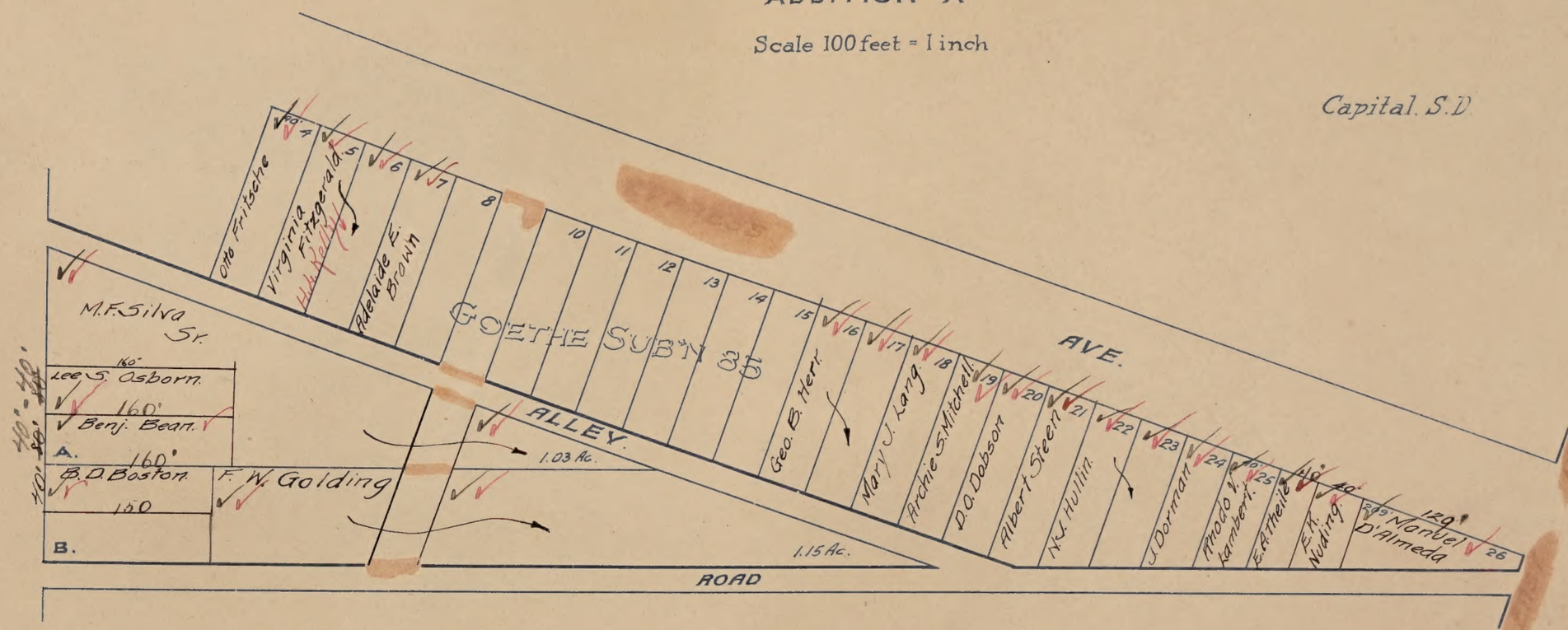

Black Ink-1919 Ownership
Red Ink-1920 Ownership

Mapped.

ADDITION "C"

Scale 100 feet = 1 inch

Capital. S.D.

Black Ink=1919 Ownership
Red Ink=1920 Ownership
Mapped.

W. J. LANDERS SUBDIVISION "B" OF OAK PARK

Scale 60 feet = 1 inch.

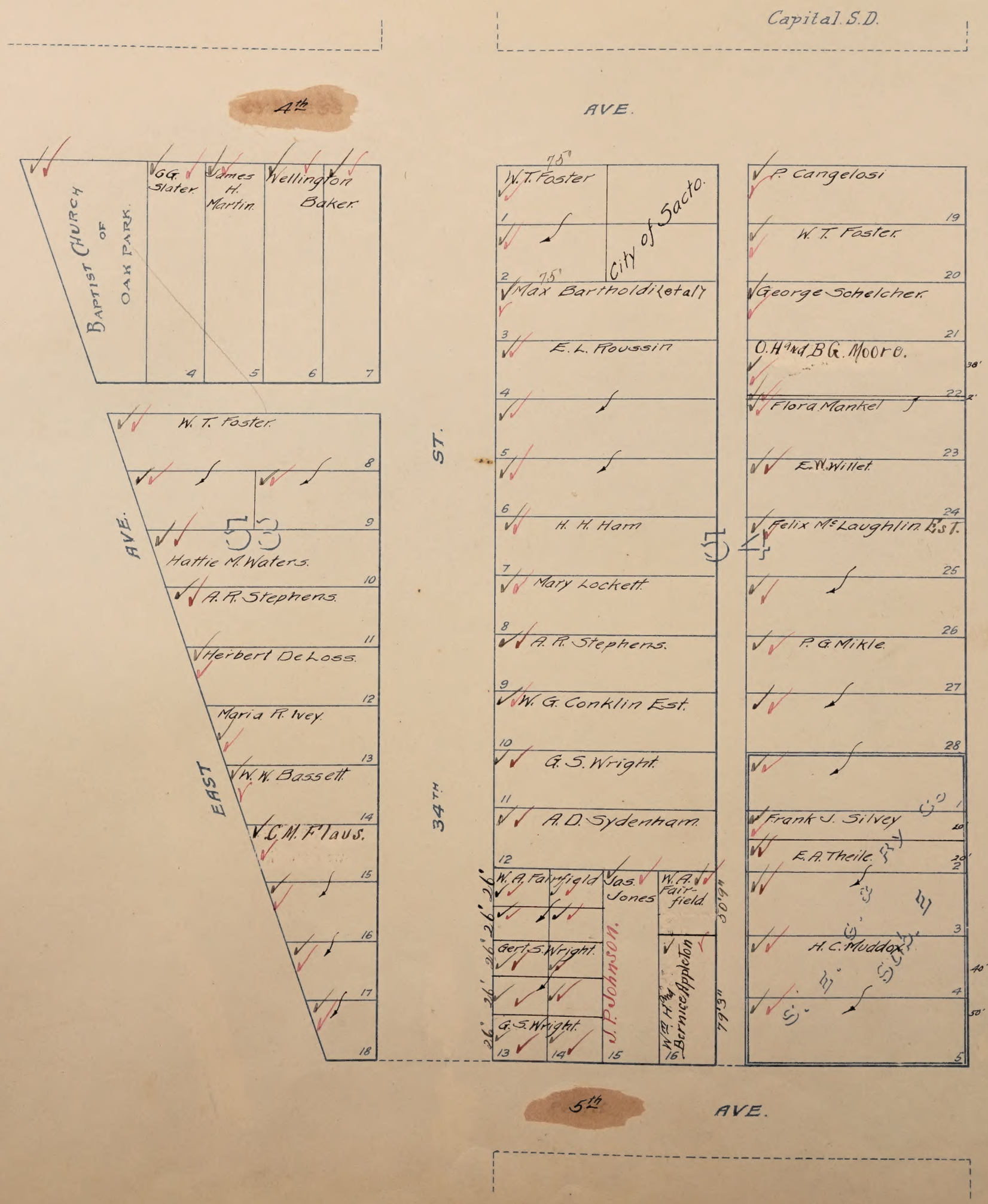

Mapped.

Black Ink=1919 Ownership
Red Ink=1920 Ownership

LARCHMONT TRACT

LOCATED IN THE

TULLAR HOMESTEAD TRACT

Scale: 60'=1"

East Sacramento S.D.

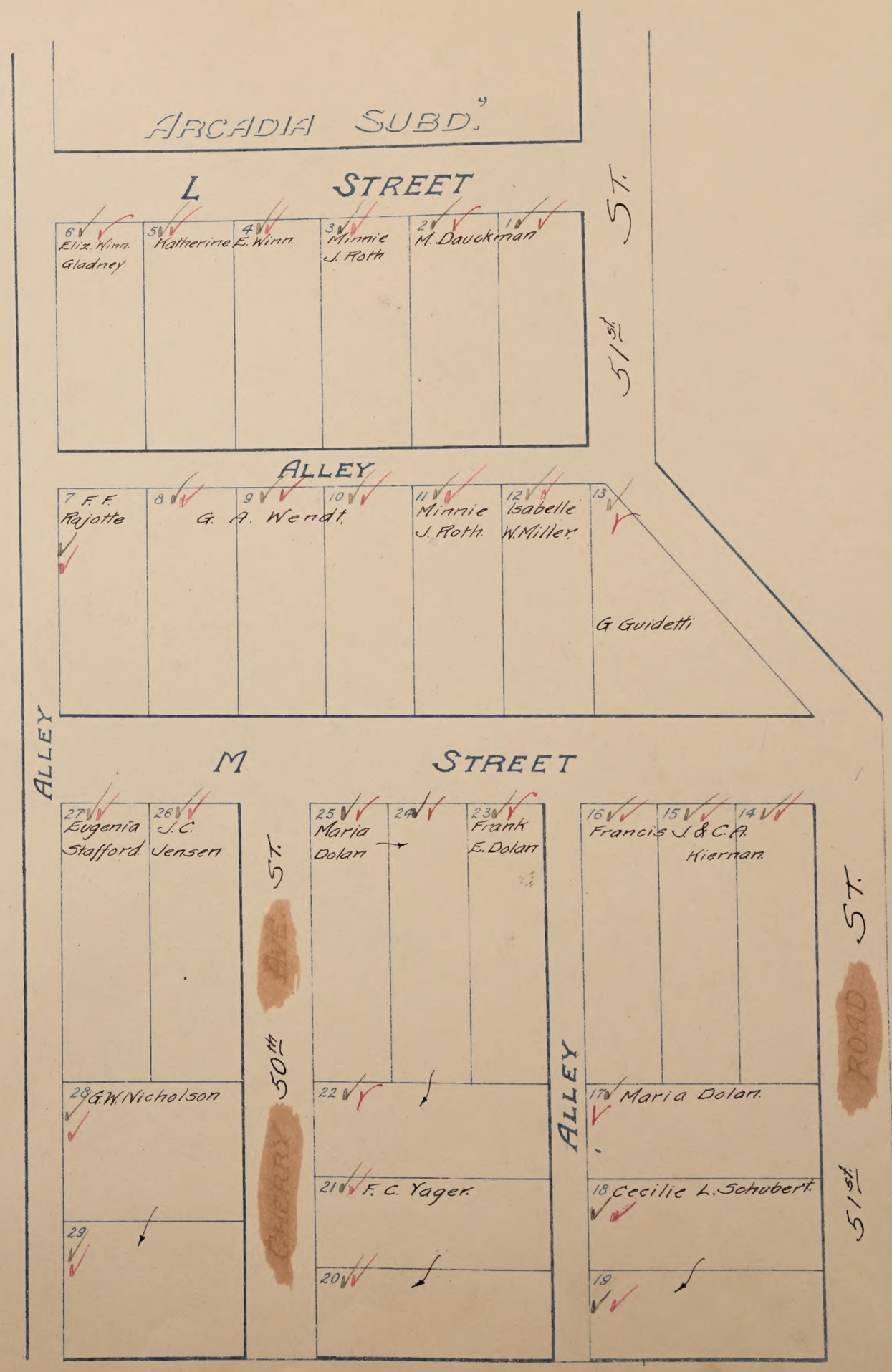

See South Sacramento

Mapped.

Black Ink-1919 Ownership
Red Ink-1920 Ownership

LEWIS TRACT

SUBDIVISION E

Scale: 100 feet = 1 inch.

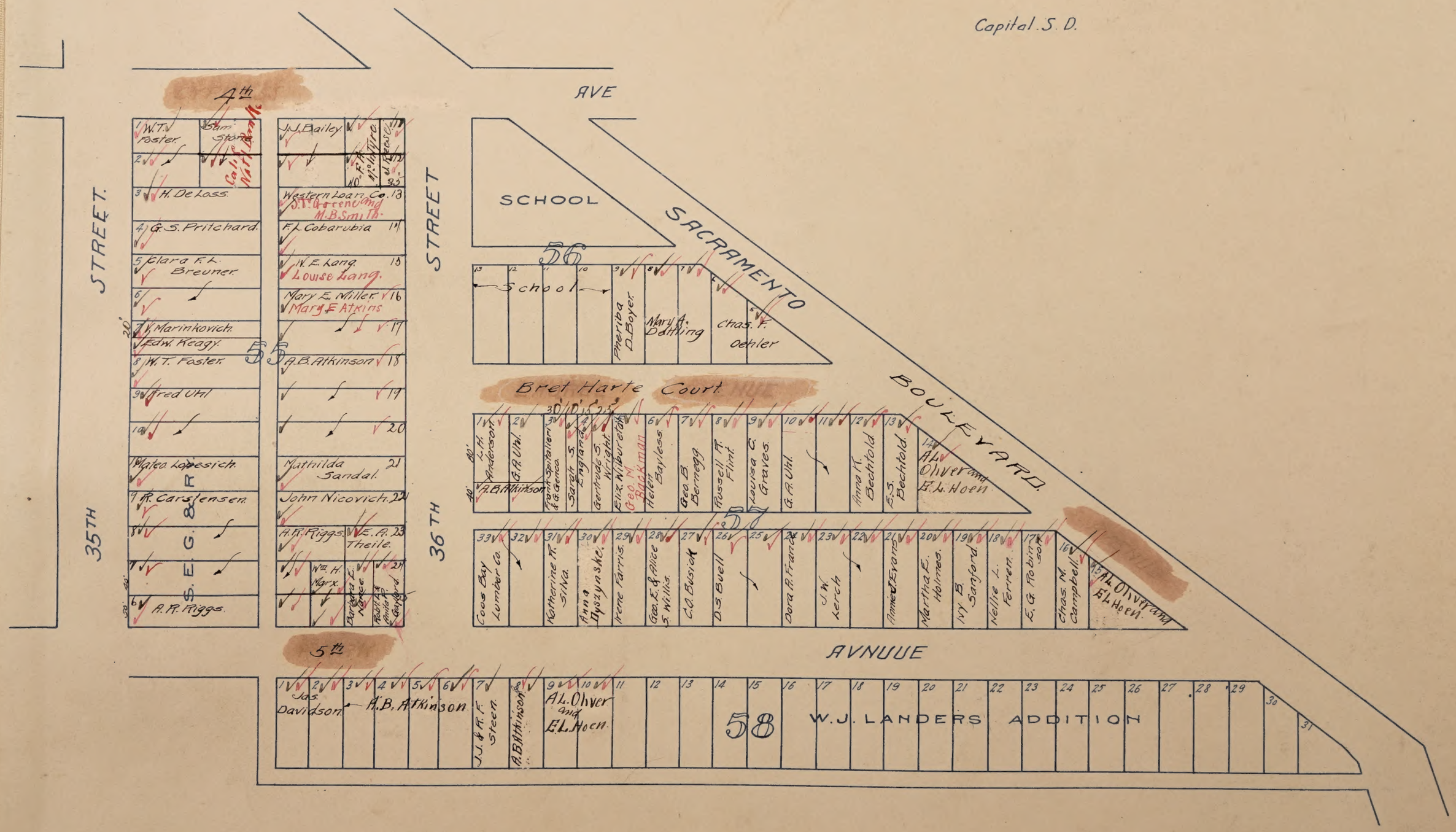

Mapped.

Black Ink=1919 Ownership
Red Ink=1920 Ownership

LINDGREEN SUBD.

located in
W½ lot 3 M.J. Dillman Subd No 2
Scale: 1" = 20 ft.

Capital S.D.

Blanks to Cath. Lindgreen. ✓

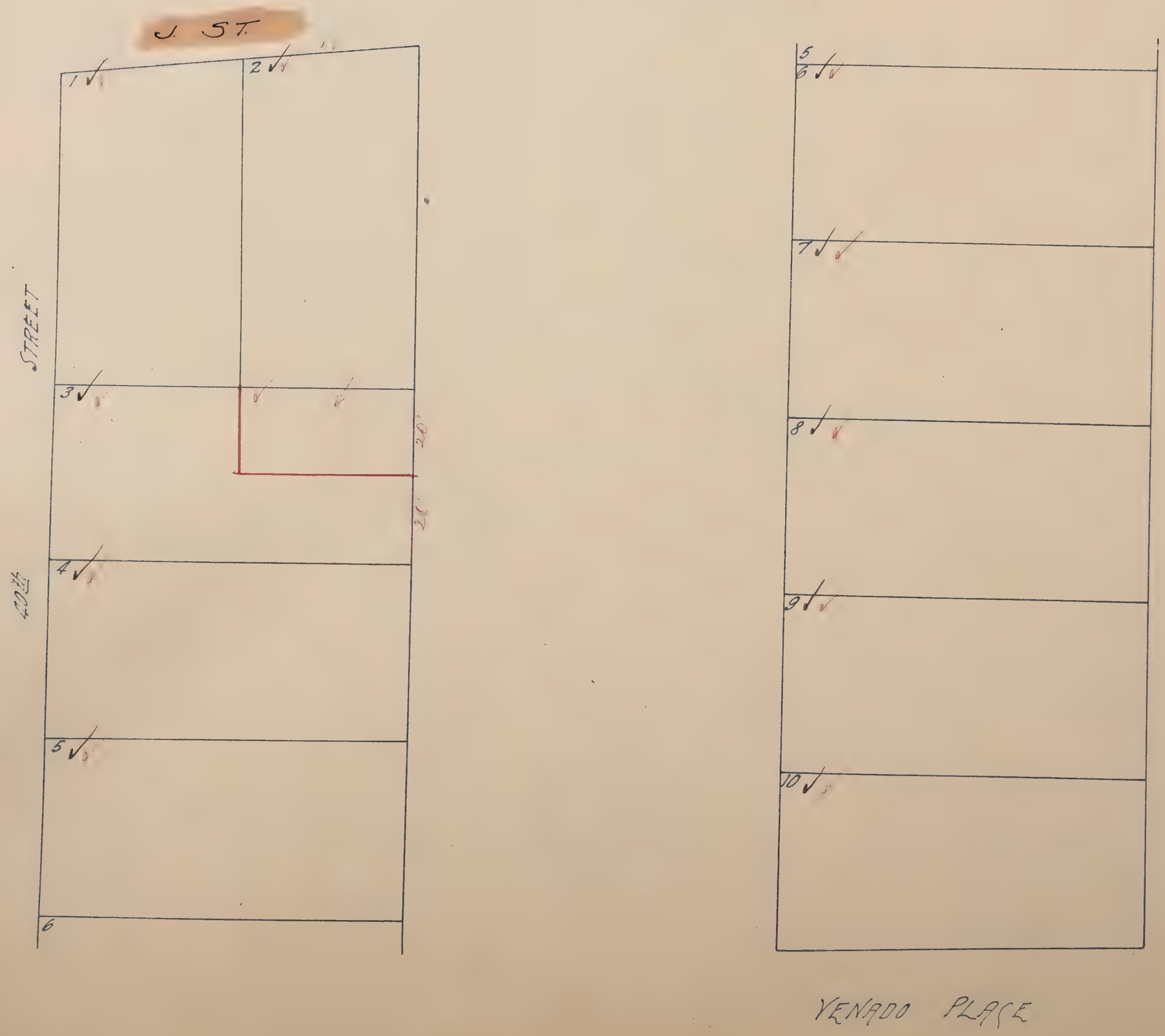

Lindgreen

Mapped.

Blue Ink-1919 Ownership
Red Ink-1920 Ownership

LOCKEWOOD

LOCATED IN

NE. 1/4 of Section 18, T.8N., R.5E.

Scale: 1" = 80'



Lockewood

Mapped.
Black Ink-1919 Ownership
Red Ink-1920 Ownership

LOUISIANA TRACT.

N.E. ¼ SEC. 19 T. 8 N.R 5 E.

Scale 6 chains = 1 inch



Louisiana

Mapped.

Black Ink-1919 Ownership
Red Ink-1920 Ownership

MADSEN TRACT

LOCATED IN THE
S.E. 1/4 of Sec. 18, T.8N., R.5E.
Scale: 40'=1"

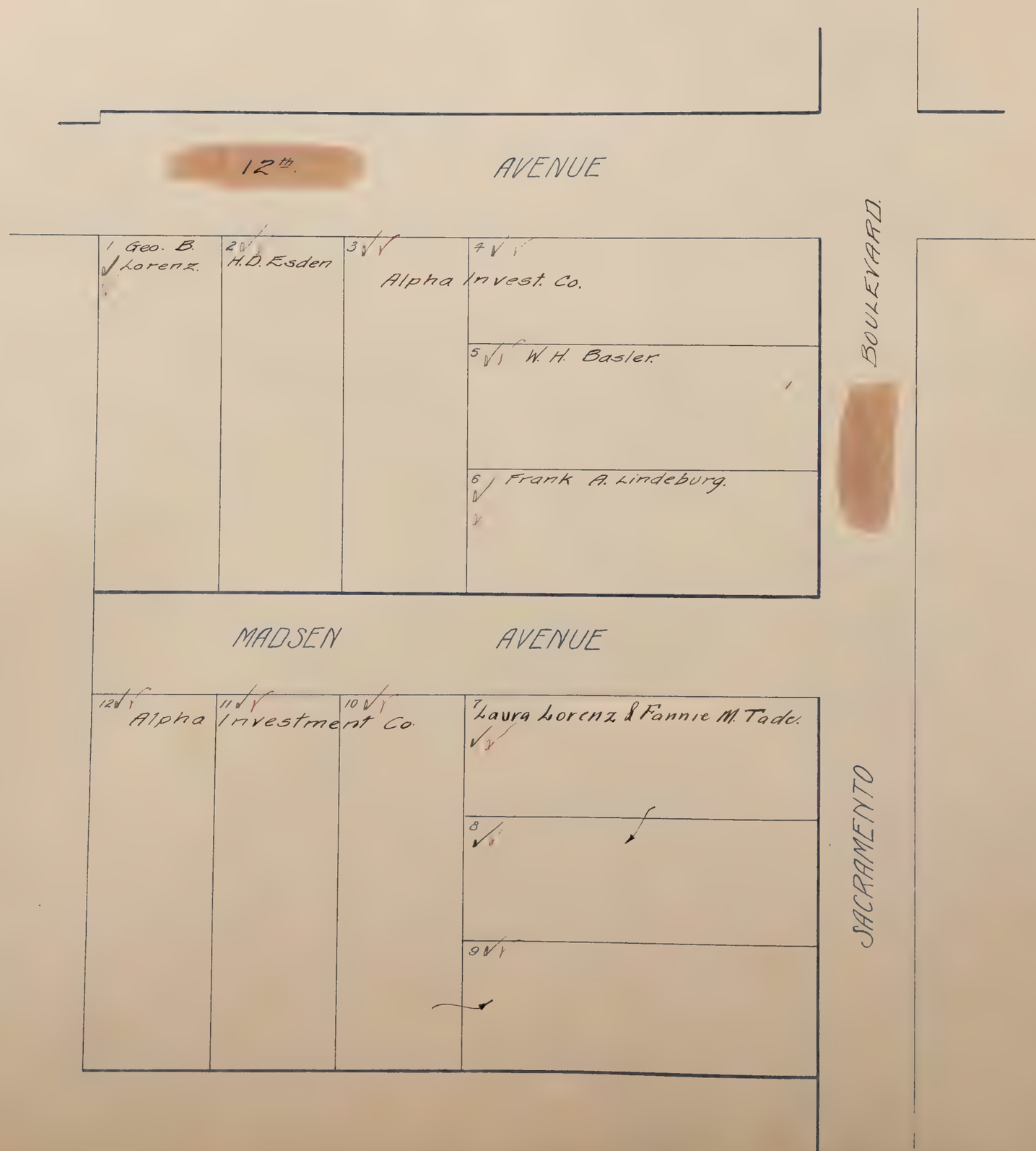

Madsen

Mapped.

Black Ink-1919 Ownership
Red Ink-1920 Ownership

MAGNOLIA

BEING

Lot 2 of M.J. Dillman Subd. No 2

LOCATED IN THE

N.W. 1/4 of Sec. 17, T.8N., R.5E.

Scale: 1" = 50'



Mapped.

Block Ink.-1919 Ownership
Lots Ink.-1920 Ownership

MAPLE PARK

LOCATED IN

Sec's. 12 & 13, T.8 N.R.5 E.

Scale: 1" = 100'

Blanks to F. B. McKevitt. ✓

Mapped.

Black Ink-1919 Ownership
Red Ink-1920 Ownership

MAPLE PARK

LOCATED IN

Sec's. 12 & 13, T.8 N.R.5 E.

Scale: 1" = 100'

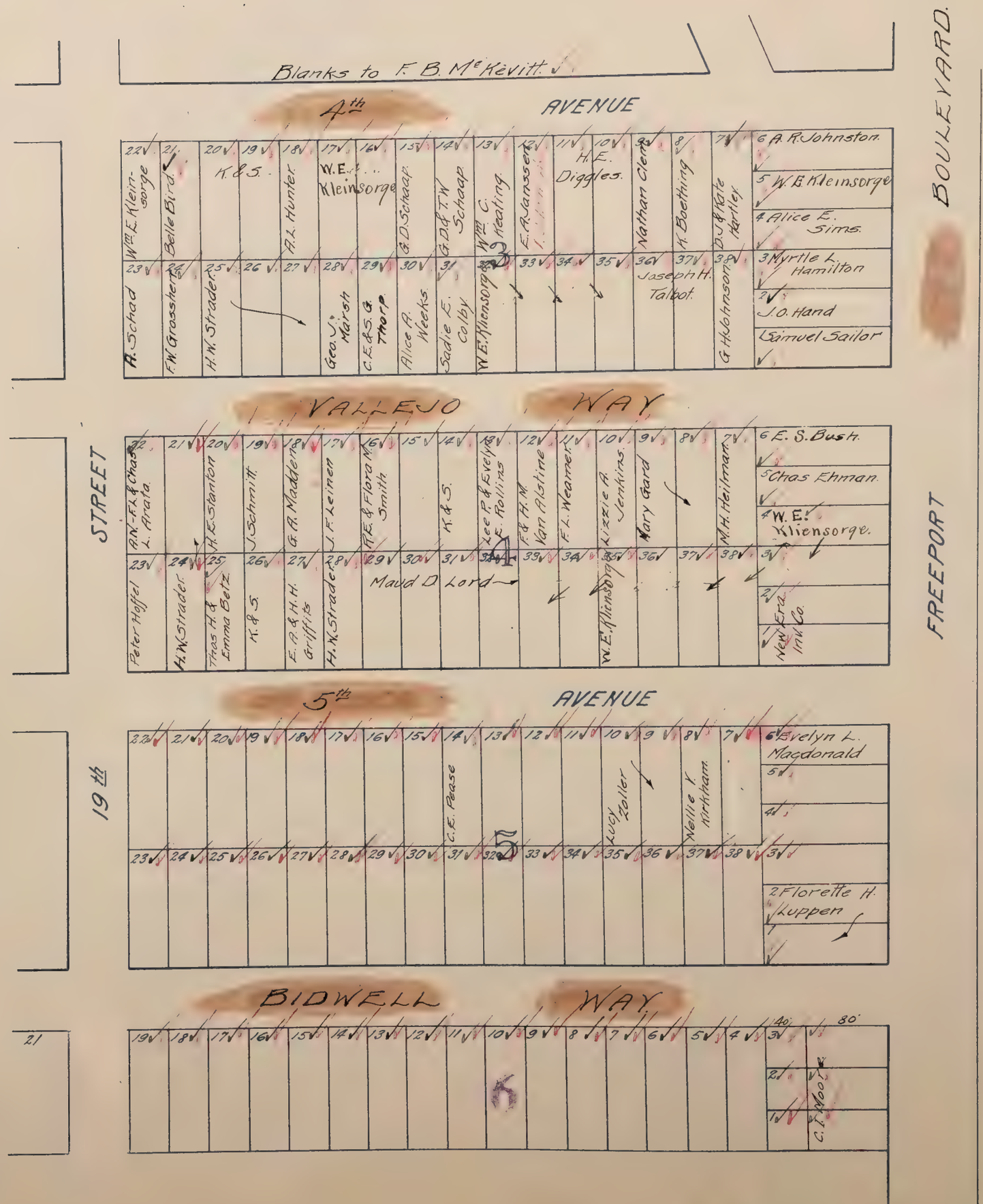

Mapped.

[illegible] 1912 Ownership
[illegible] Ink-1920 Ownership

MAPLE PARK

LOCATED IN

Sec's. 12 & 13, T.8 N.R.5E.

Scale: 1"=100'

Blanks to Frank B. McKevitt.

Mapped.

SUB'D. OF LOTS 19, 20, & 21 OF BLOCK 12
OF
AMENDED PLAT OF
MAPLE PARK
Scale: 1" = 30'

Sacramento S.D.

Blue Ink-1910 Ownership
Red Ink-1920 Ownership

Mapped.

MARSHALL COURT
located in
Sacramento City
Scale: 1" = 50'

Sacramento S.D.

OAK TERRACE

Blanks to Jennie S. Hopkins.



Marshall

Mapped.
[illegible] Ownership
[illegible] Ink-1920 Ownership

MARTINDALE

LOCATED IN
W ½ of Sec. 9 T.8N.R.5E.
Scale 50'=1

Blanks to Mary, Jos. E., Nate S. Green and Georgia F. Green.

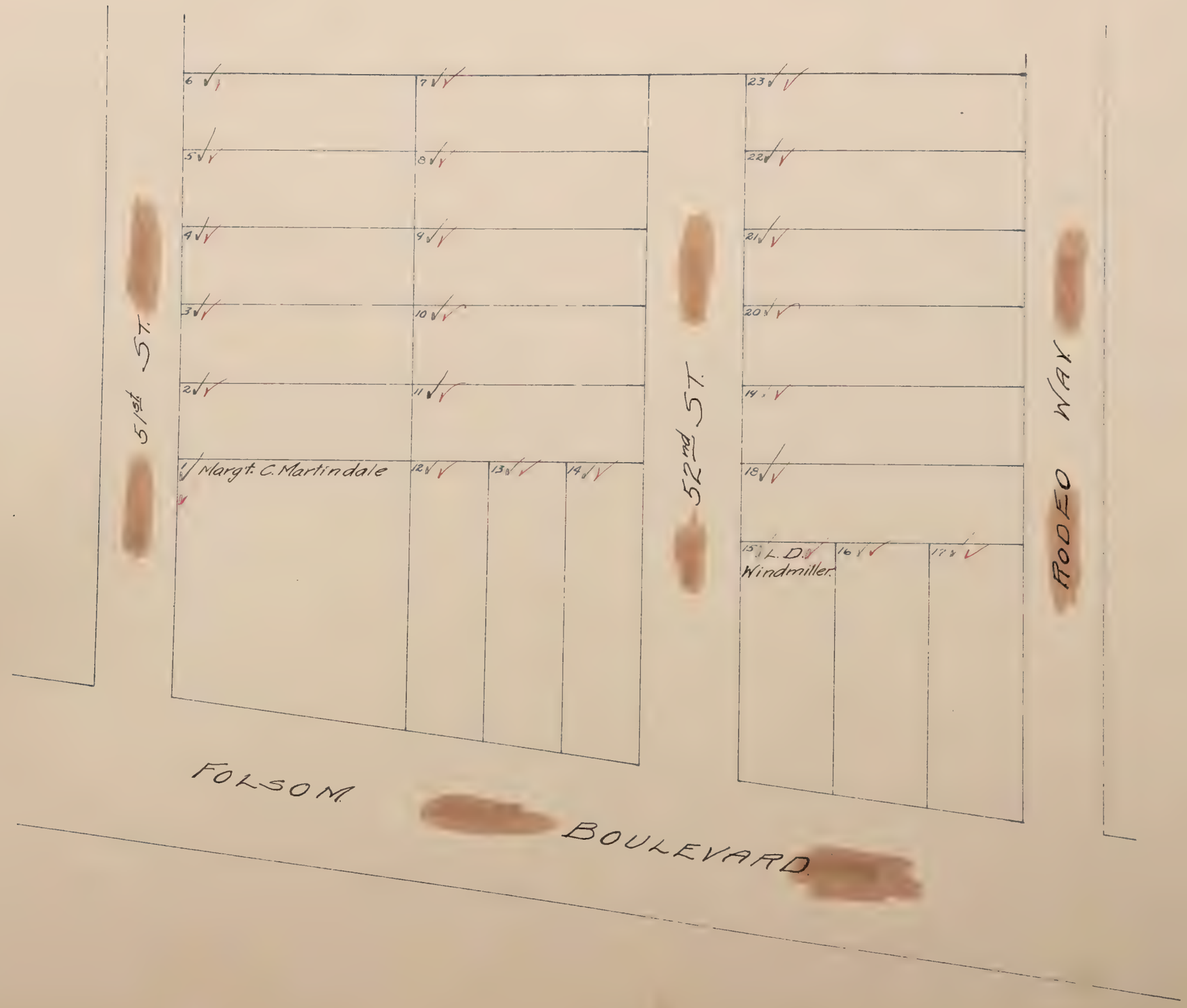

Black Ink 1919 Ownership
Red Ink 1920 Ownership

Mapped.

Marty & B

MARTY & BRADY TRACT

LOCATED IN

S.W. 1/4 of Section 7, T.8 N.R.5E.

Scale 1" = 30'



Mapped.

Ink-1919 Ownership
Ink-1920 Ownership



MAY TRACT

being part of

Lots 10-22 of Louisiana Tract

Scale: 1" = 100'

May

Mapped.

Black Ink - 1919 Ownership
Red Ink - 1920 Ownership

MEISTER TRACT

BEING THE

S.½ of Lot 4 & Lots 5 & 6 MARY TULLER TRACT

Scale: 60'=1"

East Sacramento S.D.

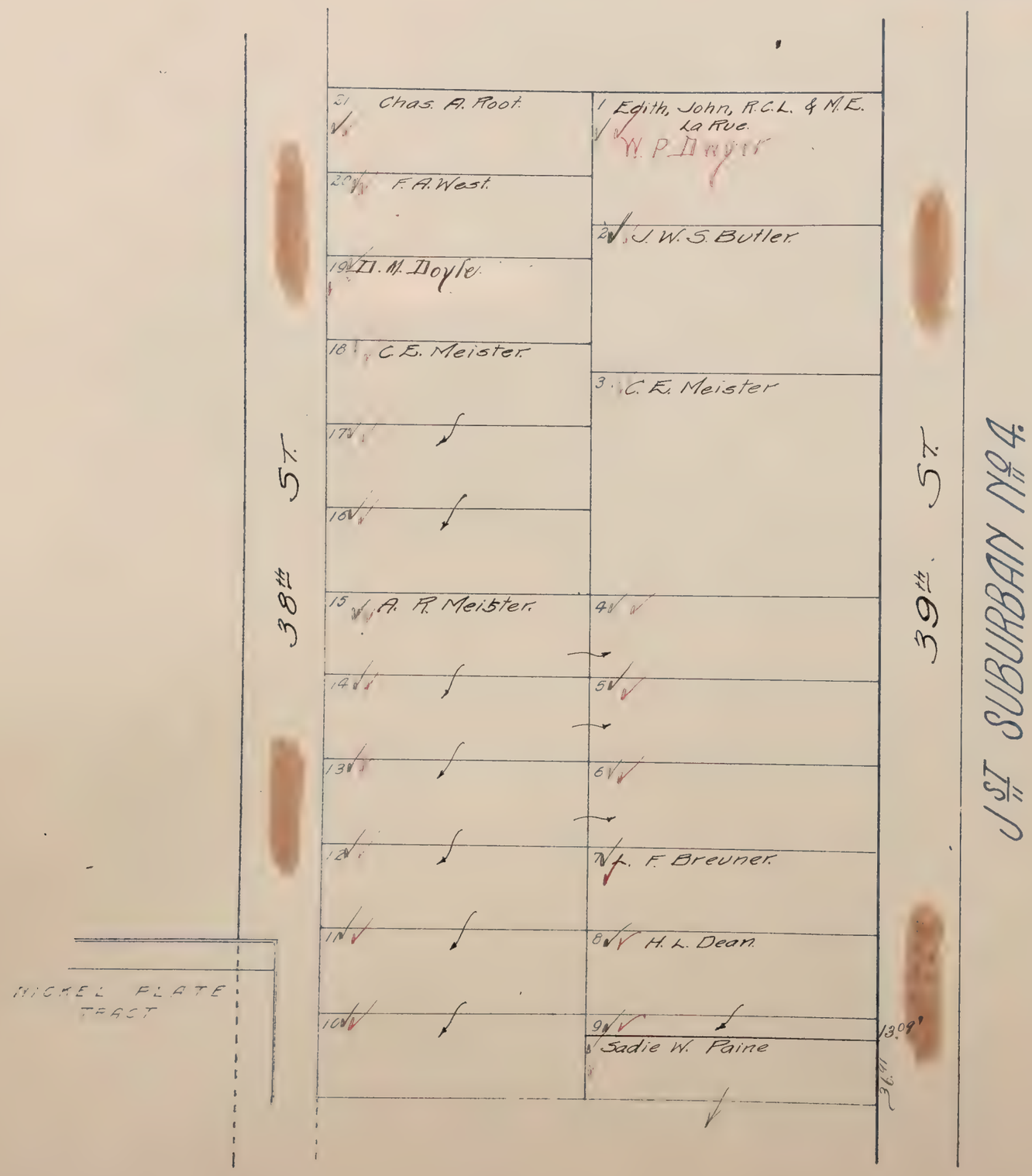

Meister

Blue Ink 1919 Ownership
Red Ink 1920 Ownership

Mapped.

MELLWOOD TRACT

LOCATED IN

S.W. 1/4 of Section 17, T.8 N.R.5 E.

Scale : 1" = 80'



Mellwood

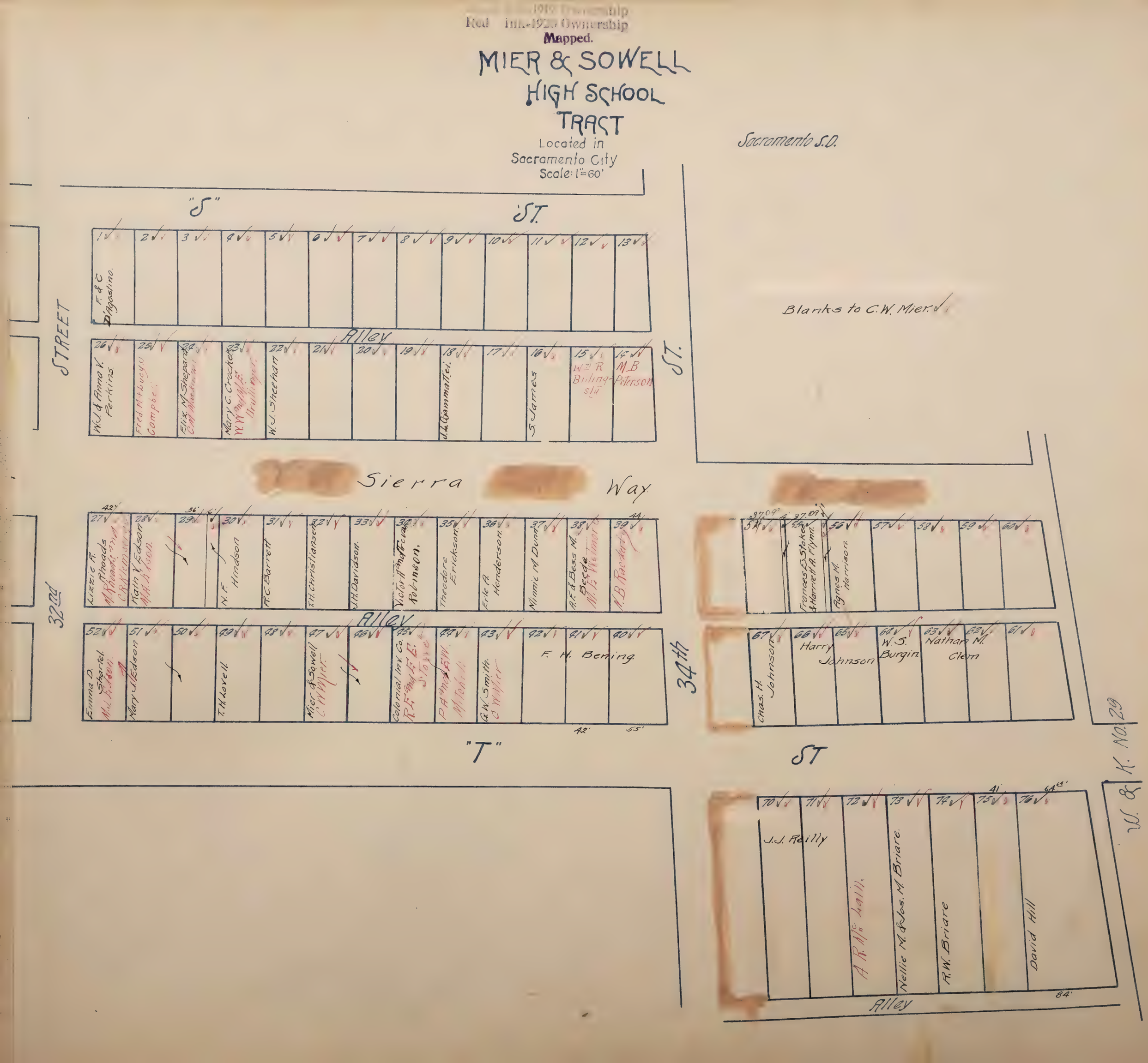

Mapped.
MIER & SOWELL
HIGH SCHOOL
TRACT
Located in
Sacramento City
Scale: 1"=60'
Sacramento S.D.
Blanks to C.W. Mier.
"S"
ST.
STREET
Alley
Sierra
Way
32nd
34th
"T"
ST
W. & K. No. 29
F. & C. D'Agostino.
W.J. & Anna V. Perkins.
Fred. M. & Lucy J. Campbell
Eliz. M. Shepard
Mary C. Crocker
W.J. Sheehan
J.L. Gammattei.
S. James
W. R. Bulingsly
M.B. Peterson
Lizzie R. Rhoads
Kath V. Edson
N.F. Hindson
R.C. Barrett
T.H. Christiansen
J.H. Davidson.
Victor H. and Trevan Robinson.
Theodore Erickson.
Erle A. Henderson.
Minnie M. Dunn
A.F. & Bess M. Beede
N.B. Rackerby
Frances E. Stokes & Harriet A. Flynn.
Agnes M. Harrison.
Emma D. Shartel.
Mary J. Edson
T.H. Lovell.
Mier & Sowell
Colonial Inv. Co.
G.W. Smith.
F. H. Bening.
Chas. H. Johnson
Harry Johnson
W.S. Burgin.
Nathan M. Clem
J.J. Reilly
A.R. McLain.
Nellie M. & Jos. M. Briare.
R.W. Briare
David Hill

Mapped.

Black Ink.-1919 Ownership
Red Ink.-1920 Ownership

MILFORD TRACT

LOCATED IN

SW 1/4 of Sec.18 T.8N.R.5E.

Scale: 1"=150.

Blanks to Fisher, Woods, Ballinger, Morley, Lavelle & Bradford



Milford

Mapped.

Black Ink=1919 Ownership
Red Ink=1920 Ownership

MONT CLAIR

East of Sacramento City.

Scale 100 feet = 1 inch.

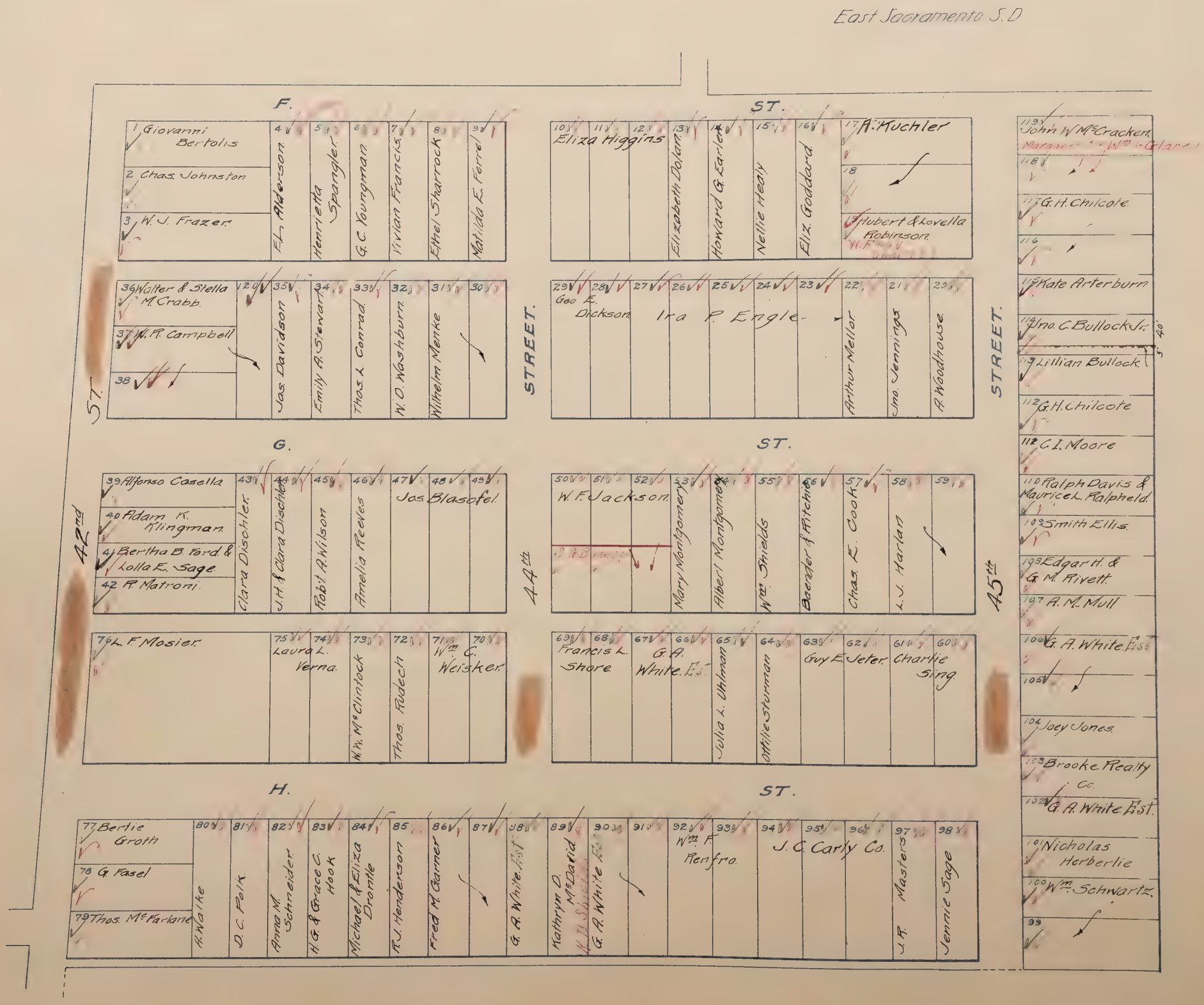

Mapped.

Black Ink-1919 Ownership
Red Ink-1920 Ownership

MONTE VISTA.

SECTION 16 T 8 N. R 5 E.

Scale 50 chains = 1 inch

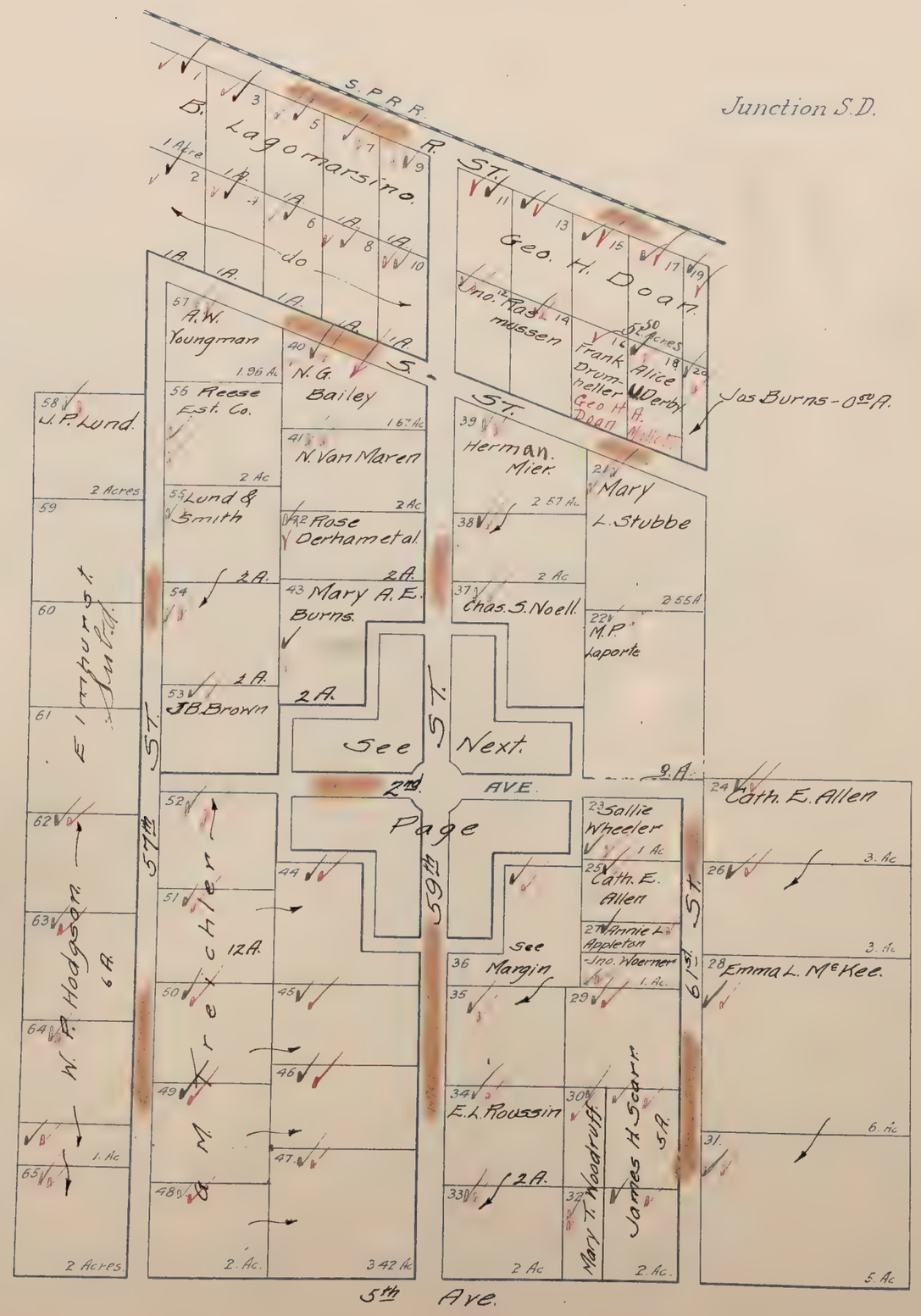

Monte Vista

Black Ink - Mapped Ownership
Red Ink - 1920 Ownership

MONTE VISTA

Scale 100 feet = 1 inch.

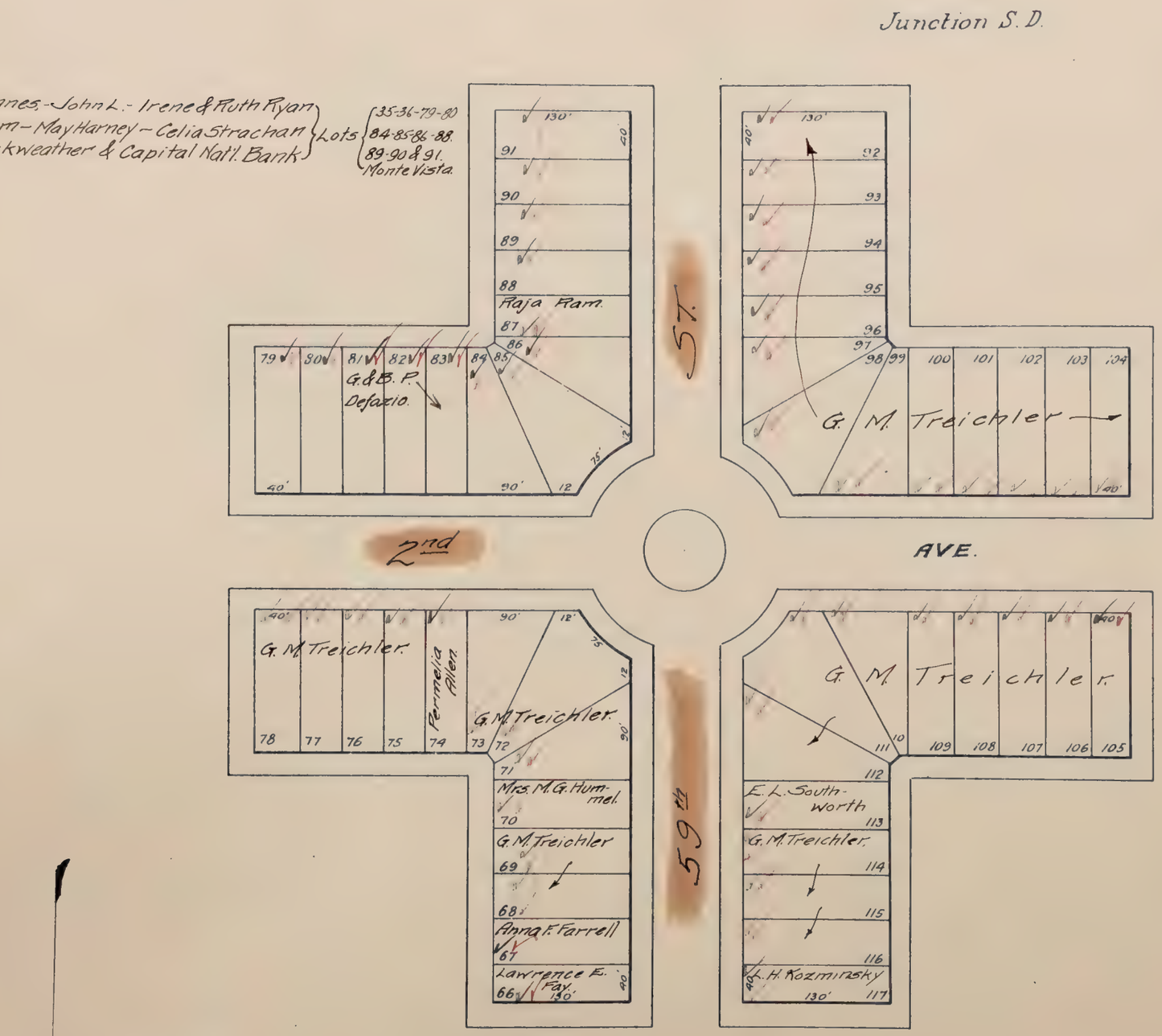

Mapped.

McINTYRE TRACT.

Sec 5 T.8 N.R 5 E.

Scale 3 chains=1 inch

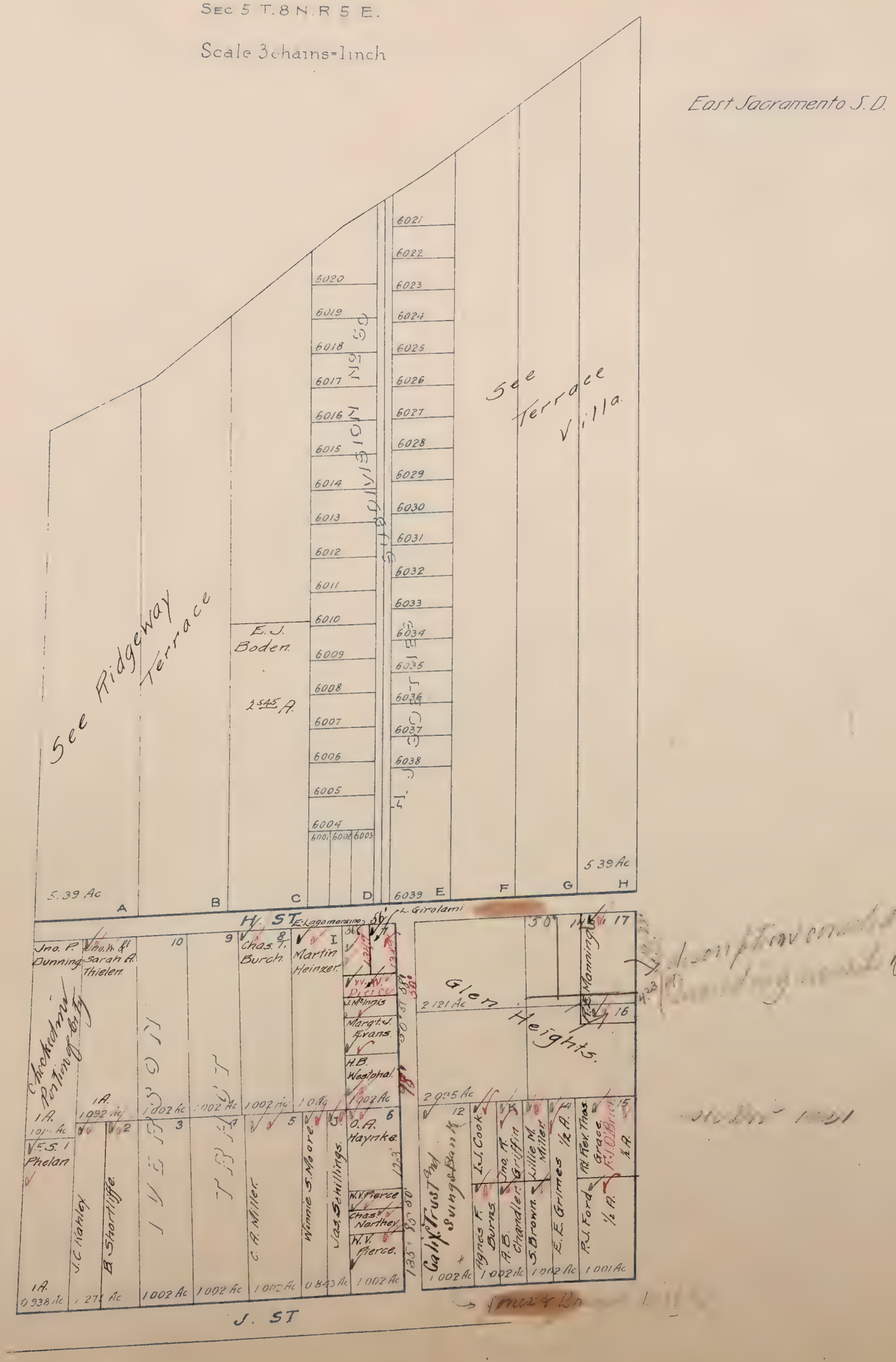

McIntyre

Mapped.

Black Ink-1919 Ownership
Red Ink-1920 Ownership

McNAMER TRACT

LOCATED IN

S.E. 1/4 of Sec. 17 T.8N.R.5E.

Scale: 1"=60'

Blanks to C. M. Goethe. ✓



Black Ink=1919 Ownership
Red Ink=1920 Ownership
Mapped.

NEIL TRACT

LOCATED IN THE

S.W.¼ of Sec.9, T.8N., R.5E.

Scale: 50'=1"

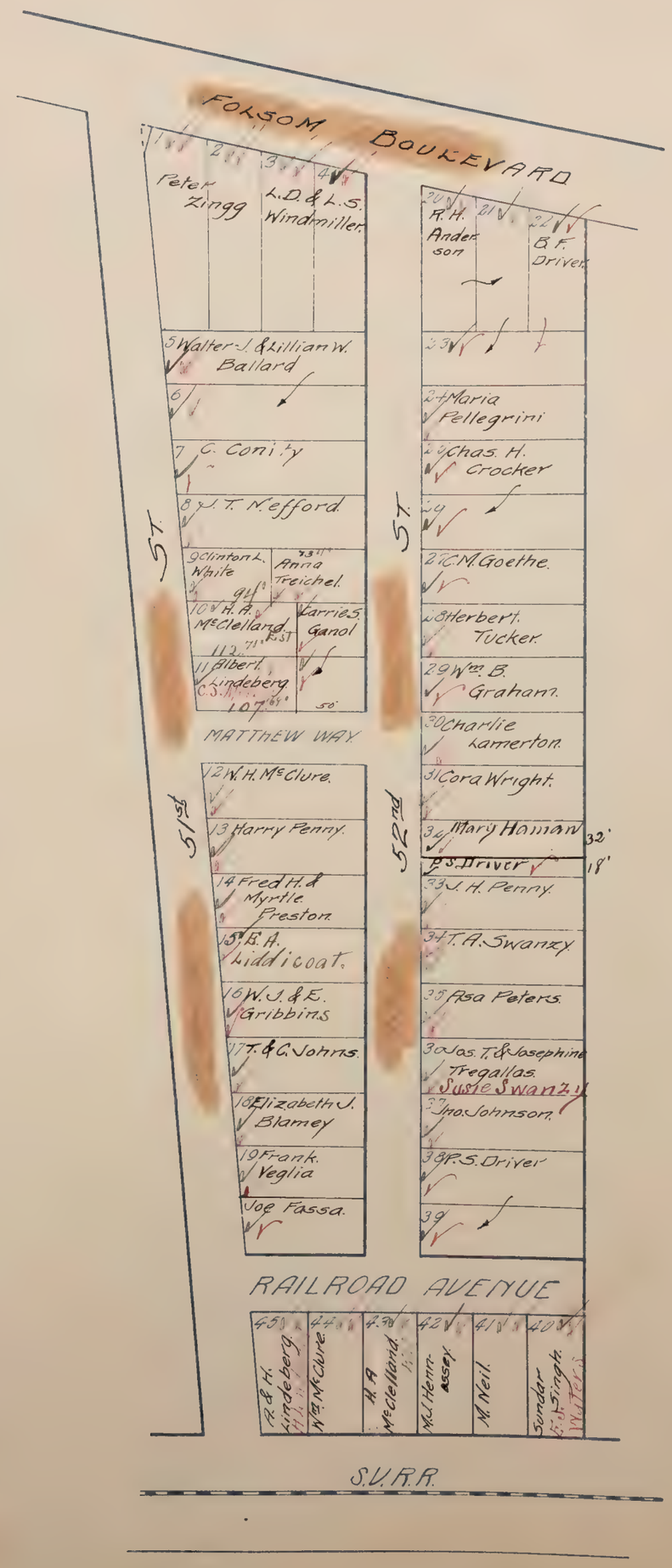

Mapped.

GUST NELSON TRACT.

BEING LOT 18 DILLMAN TRACT.

Scale 50 feet - 1 inch.

Black Ink=1910 Ownership
Red Ink=1920 Ownership

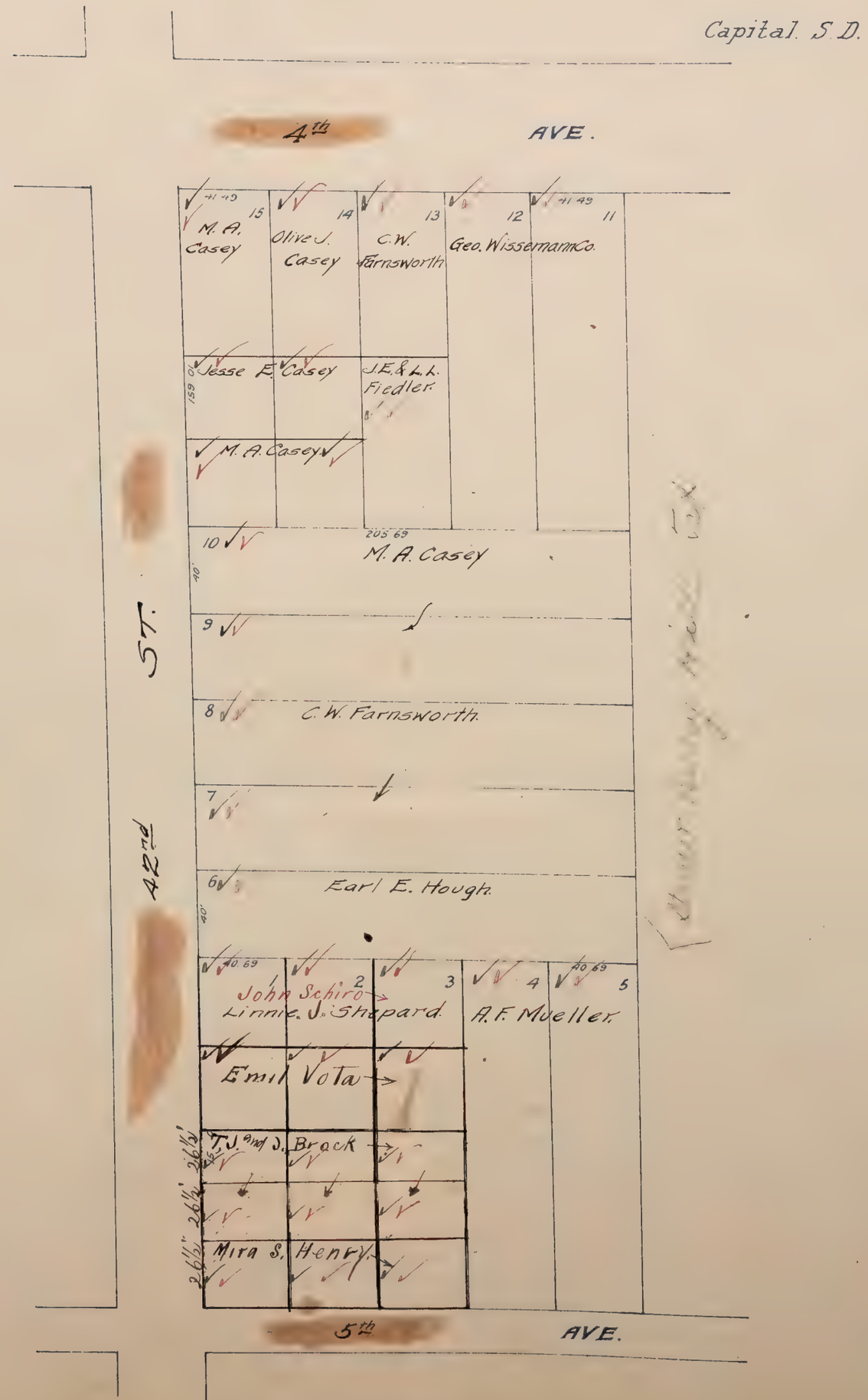

Nelson

Mapped.

Black Ink-1919 Ownership
Red Ink-1920 Ownership

H.L.NELSON TRACT

LOCATED IN

W. ½ Sec. 8, T. 8 N., R. 5 E.

Scale: 1" = 60'

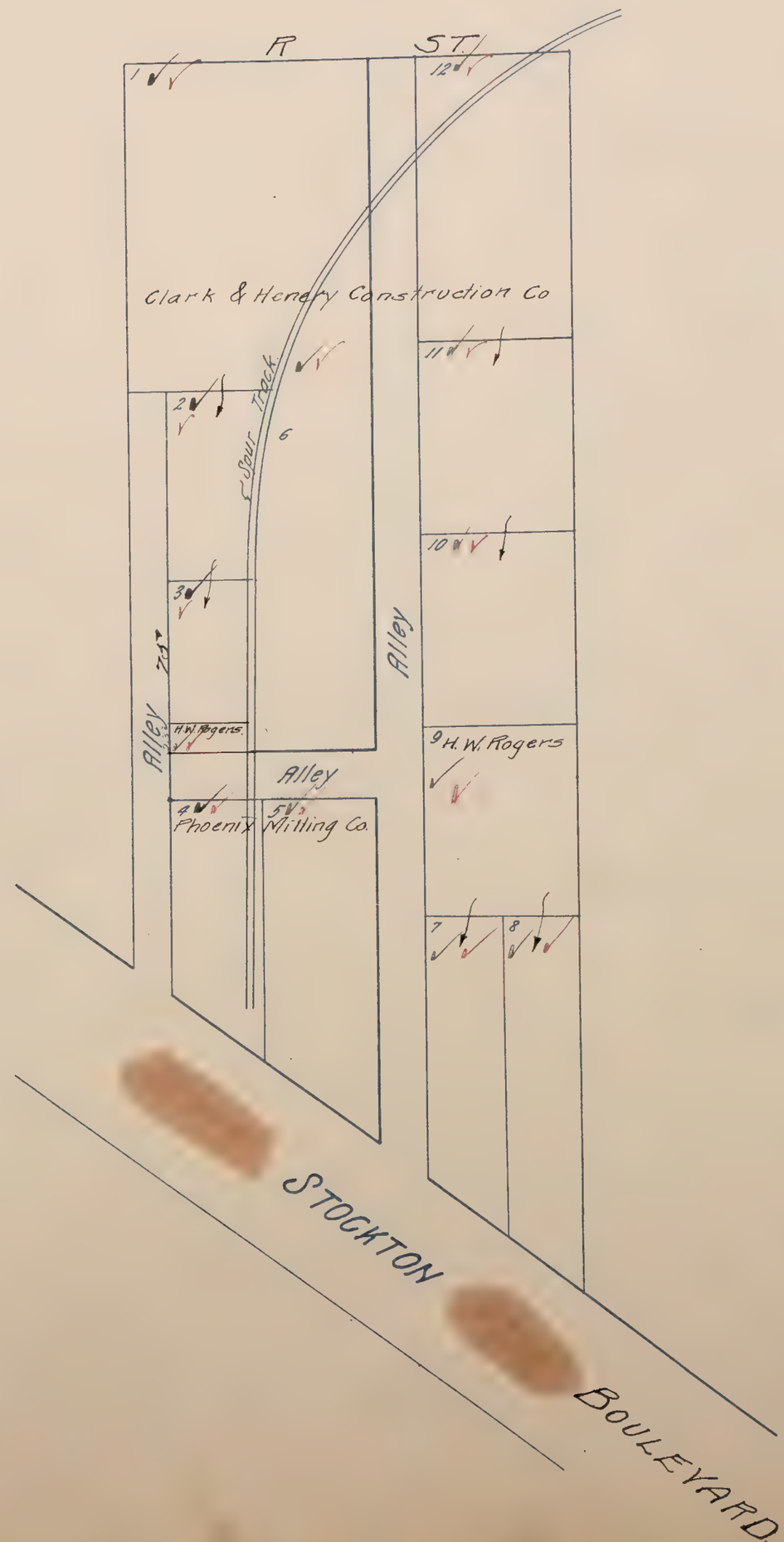

Mapped

NICKEL PLATE TRACT
AND
SUBD. Nº 2 OF NICKEL PLATE TRACT

LOCATED IN

Sec. 8, T.8N.R.5E.

Scale: 1" = 80'

Blanks to Eliza Sloppye

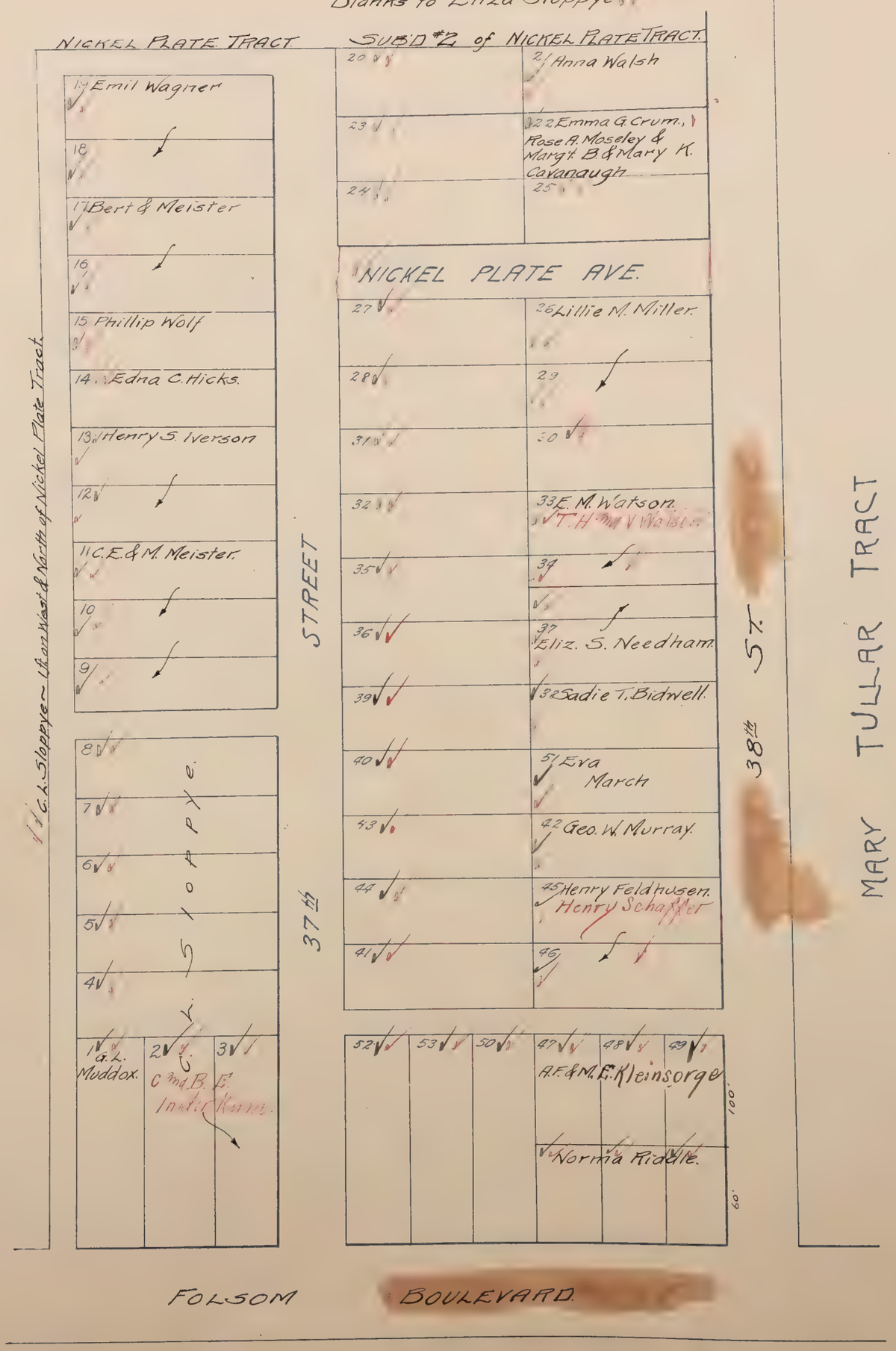

Nickel Plate

Mapped.

Black Ink.-1919 Ownership
Red Ink.1920 Ownership

NOBLE COURT

LOCATED IN

Sec. 5, T.8N., R.5E.

Scale: 50'=1"

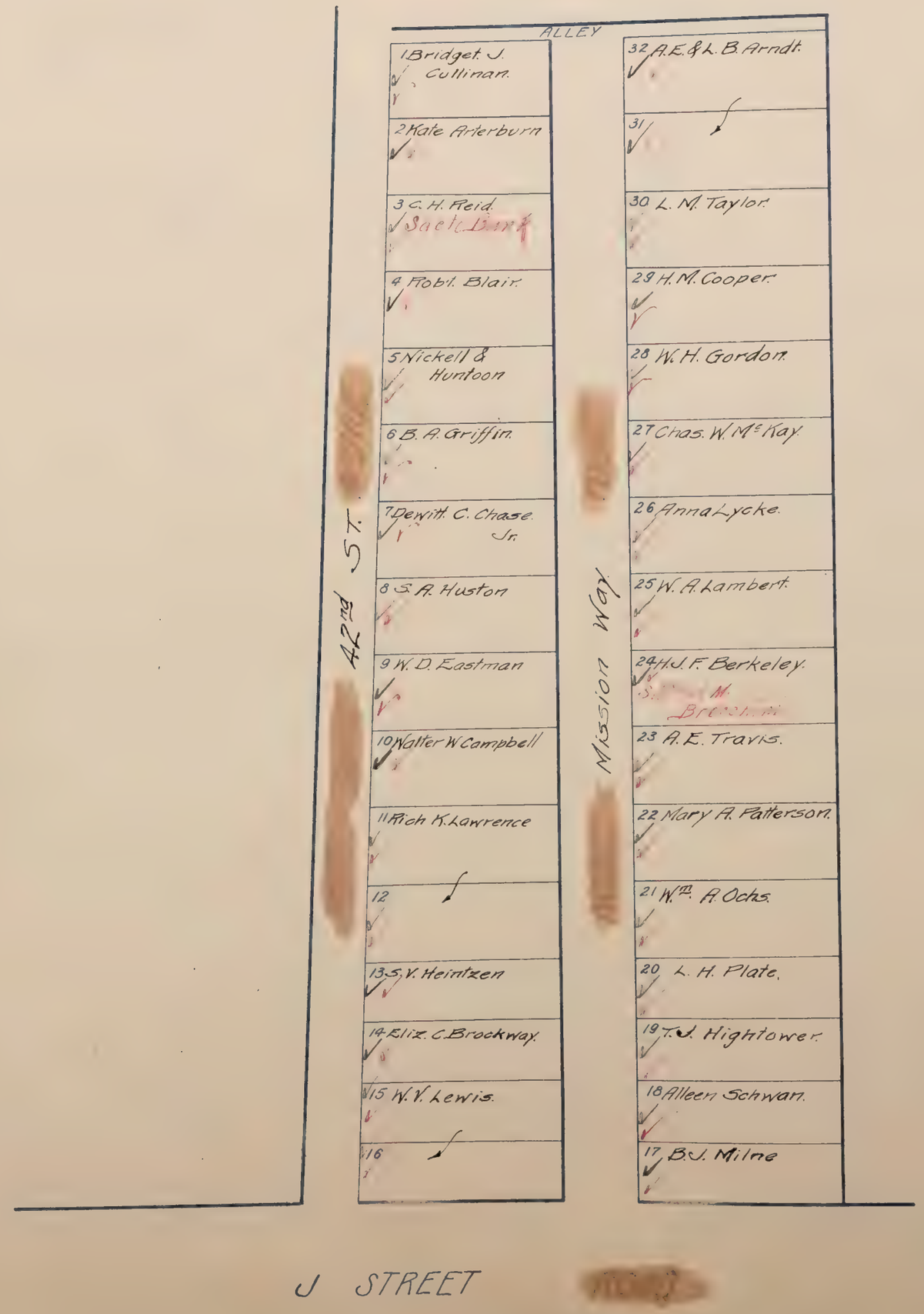

Noble

Mapped.
OAK GROVE
Scale 100 feet = 1 inch
Capital S.D.
4th AVE.
Marshall Way
Franklin Boulevard
5th AVE.
32nd ST.
33rd ST.
Donner Way
Montgomery Way
A
B

Mapped.

Rec'd 1911-1920 Ownership

Capital S.D.

Montgomery OAK GROVE Way

Scale 100 feet - 1 inch

Capital S.D.

M — Oak Park Water Co.; G.A. Wendt; Liz Pritchard; L.H. Pritchard; Adrian Manley; Frances M. Wilson; Frances W. Trowbridge; Solomon Coon; Mary J. Ross; J.A. Fischer; C.E. Fischer; Howard Lowry; R.L. Lowry; J.W. Lange; E. Redman; George H. Harman; A. Tofanelli; do.; Paul Michelli; H.J. & M.L. Lawrence; Sarah Horrison; Harriet A. Knox; W.G. King; Ida L. Dahringer et al.; Lucy S. Jurgenson; M.I. Richards; Lizzie Pritchard; J.M. Needer

C — A.C. Haeser; B.C.C. & A.E. Hale; A.G. Haeser; A.C. Haeser; A.G. Haeser; S.W. Johnson; Mary L. Pimley; Roland W. Day; C.E. Hustler; Silvestro Delmue; John C. McCarthy et al; P.C. Krogh; Josephine Jasper; Cyrus Lindley; Edw. C. & M.A. Hilber; Cyrus Lindley; Albert H. Whittle; L.F. Miller

D — Ada; Eva and Fred W. Weller

6th AVENUE

L — Samuel Shannon; Clara Hoeckel; Adelia M. Goyr; E.D. Brocar; Wm. Best; Annie J. Best; Henry Best; Laura F. Grigsby; J.B. Weikal; Karl Rorhirsch; J.J. O'Toole

K — R.T. Mitchell; Emma Alber; Wayne Pimley; Fred'k Bridge; Frank Krawinkel; Krawinkel & Hertig; Charles Powell; Geo. J. Born; Western Loan Co.; Mary G. Greenall; W.T. Foster

E — R.E. Canne; O.F. Heikbron; R.H. Weil; do.; do.; do.; Edm. J. Helsch; R.K. Sawyer; D.K. Colclough; Eva S. Hug; J.A. Taylor; L.H.G. Co. A.S. Everett; Thorwald Nygmal; C. Lindley; E.S. Mason; Chris Johnson; G.C. Specht; G.R. Clegg; Omer H. Moore; Neil McArthur; M.M. Boorie; C.W. Jensen

F — Henry Beutel; R.F. Hitchcock; Thos. H. Wackford; R.J. Belisle; John Menke; G.W. Davis; D.A. McVey; Geo. Bladgett; Wm. I. Ward; Maria A. Le May

7th AVENUE

J — Geo. James; Tougaw; J.L.; W.T. Foster & B.F. Driver; Lulu E. Sims; Sarah A. Chapman; Chas. Powell; A.K. & Eliz. J. Best; Dennis R. Best; J.F. Kurtz Jr.; Cutter Bros.; Killie L. Bundock; Burton J. Baccellia; J.F. Burdock; Josephine Jasper; W.T. Foster; W.H. Powell; Grant Keller; Anna E. Hogle; W.T. Foster; A. McDonald; W.T. Foster; Ella M. Bundock; F. A. Wadsworth; Jno. F. Silva

G — W.J. McCarthy; T.J. McCarthy; H.J. Jenkins; Francis Harrington; A.H. Mann; Jno. E. Whittaker; Albert Foot; Jessie Boone; Jessie M. Ward; Jessie M. Baker; G.C. Shipe; Martin Wecherly; Susan M. Clow; M.A. Maker; Viola O. Parker; John W. Sims; Kittie E. Ogg; Ezra Wright; G.L.F. Keen; Laura B. Garvin; W.F. Benjamin

8th AVENUE

H — No. Sdcta. Land Co.; C.P. McGuire; Mabel Morrow; Fred Fuller; Chas. Blauth; Elix. Green; Mathilde V. Sawyer; W.F. Stephen; C.A. Elliott; B.P. Ross; B.F. Driver; W.R. Frazier; Mary Pargo; Viola Sangmaster; J.B. McIntyre; McGrew & Reed

9th AVENUE

I — Ruth E. Yarbrough; Alta C. Rosevear; A.W. Oepner; W.E.E. Hooper; Geo. C. Ormsbee; T.A. & E.M. Wackford; Geo. C. Ormsbee; E.G. Carr; Emory W. Ford; Blanche Grimm; Archel R. Stephens; Alice M. Haines; Lewis E. Taylor; W.J. Becker & M.I. Elliott; Anna Melby; W.L. Newington; W.W. Dewhirst; Benj. F. Feeley; Nellie Smith

FRANKLIN BOULEVARD

57th

32nd

33rd

Bertha Honigsberger

Mapped.
Red Ink-1920 Ownership
Black [illegible] Ownership
Red Ink-1920 Ownership

OAK TERRACE

Sec 18 T. 8 N. R 5 E.

Scale 2 chains = 1 inch

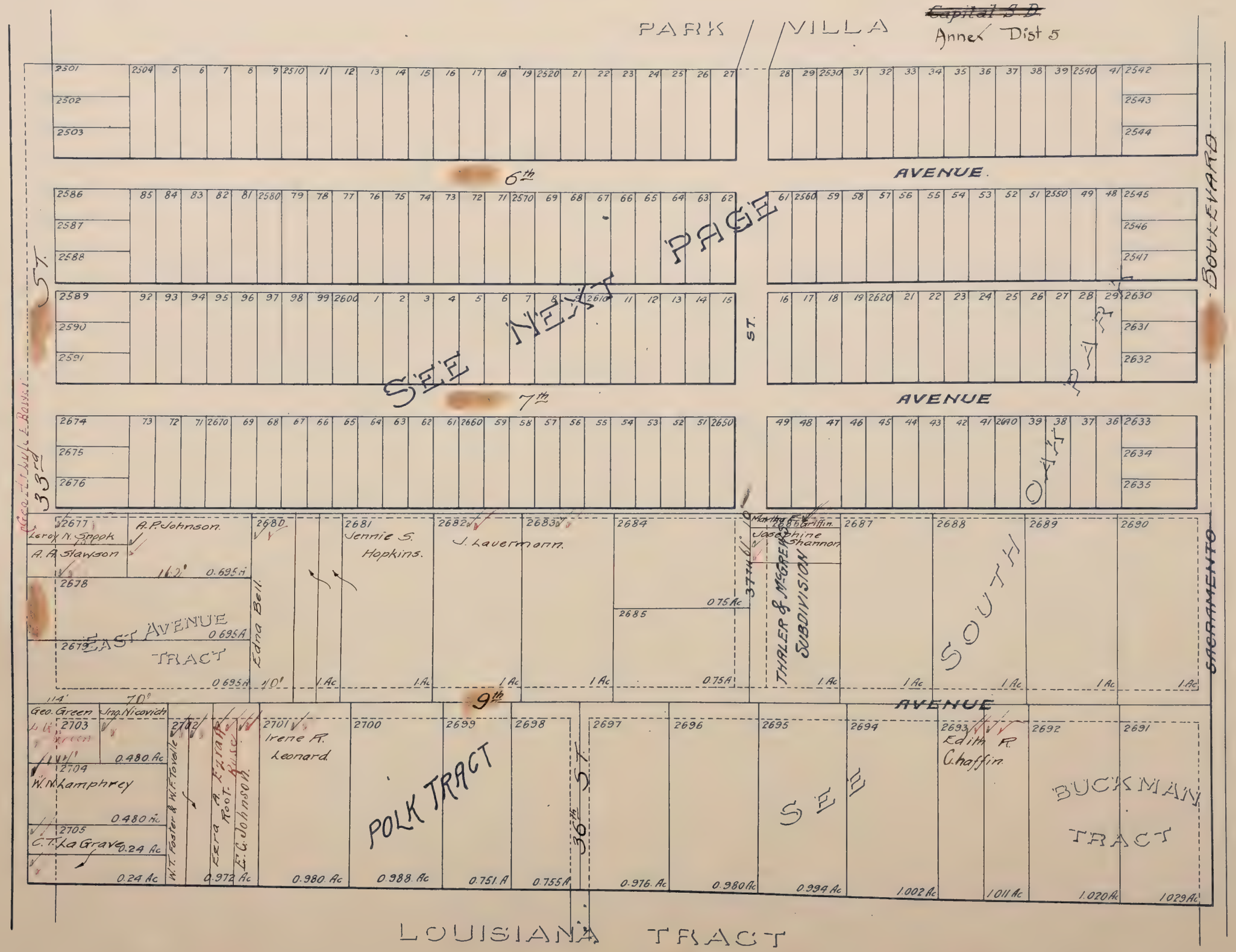

Mapped.

Black Ink-1920 Ownership
Red Ink-1930 Ownership

OAK TERRACE

Scale: 1 in. = 1 ch.

57th

2501 Silvestro Delmue
2502
2503
2504 T. A. Cunningham.
5 T. A. Cunningham.
6 T. A. Cunningham.
7 T. A. Cunningham.
8 S. S. Slawson
9 E. G. Palmer
2510 T. A. Cunningham
11 T. A. Cunningham
12 W. T. Foster.
13 C. & M. L. Belknap
14 Jesse M. Cress.
15 K. Oki
16
17 W. T. Foster.
18 Mary Christie
19 Chas. Vanina
20 J. P. P. and H. T. Mac Donald; E. W. Hanksen; A. R. Stradley and M. P. Getz.
21 J. D. Coyle
22
23
2524

6th AVENUE

Edward H. and Ora B Browning
F. T. Brogan - A. S. & M. E. Moose & E. V. Aunger

2586 J. Houston.
2587 S. S. Slawson.
2588 Josephine Carroll.
2585 Albert Greilich
84 Benj. Tiessen
83 C. B. Schultz
82 J. L. Beanblossom
81 Edw. S. Blaske
2580 Susan Burman
79 D. W. Carmichel.
78 Mrs. H. Taylor.
77 Josephine Baumann
76 C. M. Goettre
75 W. Singleton. P. L. Tougas
74 Jesse D. Gostick.
73 G. A. Gostick. G. A. H. J. and G. E. Gostick and Clara Nurdenck and Hilda
72 Mary L. Dressler.
71 Edw. Kaegy.
2570 T. W. and J. H. Brogan, A. D. and M. S. Moose, E. V. Aunger, J. R. P. Ittinger and B. Elderdaick
69 T. W. and J. H. Brogan, A. D. and M. E. Moose, E. V. Aunger and J. R. P. Ittinger
68
67 M. A. Walsh.
66
2565

33rd

2589 Francis Carroll.
2590 Rufus C. Whitaker.
2591 Amelia R. McKenzie.
2592 Perkins & Co.
93 Jos. A. Haitz
94 Frank McDermott.
95 Geo. L.; Jas. H.; Walter A.; and Cleo. C. Crenshaw.
96 Jas. H. & Dora Gerard.
97 Jno. Ward.
98 Salvater & Bartholdi
99 P. S. Driver.
2600 Jessie M. Cress.
1 Rebecca B. McConnell.
2
3 Leoluca Nicolasi Jr.
4 Mary Wall.
5 Kondrat Shalag.
6 E. A. McGrew
7 Borgarito & Cerata. Jos. Dyer
8 L. V. Best.
9 Edw. L.
2610 Sharp.
11 Laura L. Whittaker.
12

7th AVENUE

2674 Frank & Harriet M. Van Alstine
2675
2676 E. R. Chase
2673 G. E. Patterson
72
71
2670 J. T. Browning.
69 H. D. & M. D. McKean.
68 M. Summers
67
A. & G. Salvater.
66 J. Salvatera.
65 Jos. Holmes.
64 Michael Krycki
63 B. E. Nutting. Ceratto Battista
62 Annie Ammann
61 Max Bertoldi
2660 Gert. S. Wright. T. P. Hugill.
59 E. J. Gilbert.
58 Martha H. Purrington. Wm. M. Short
57
56 W. T. Foster.
55 C. A.
54 Anderson.
2653

Mapped.

[illegible] Ownership

Red [illegible] Ownership

OAK TERRACE

Scale: 1 in = 1 ch.

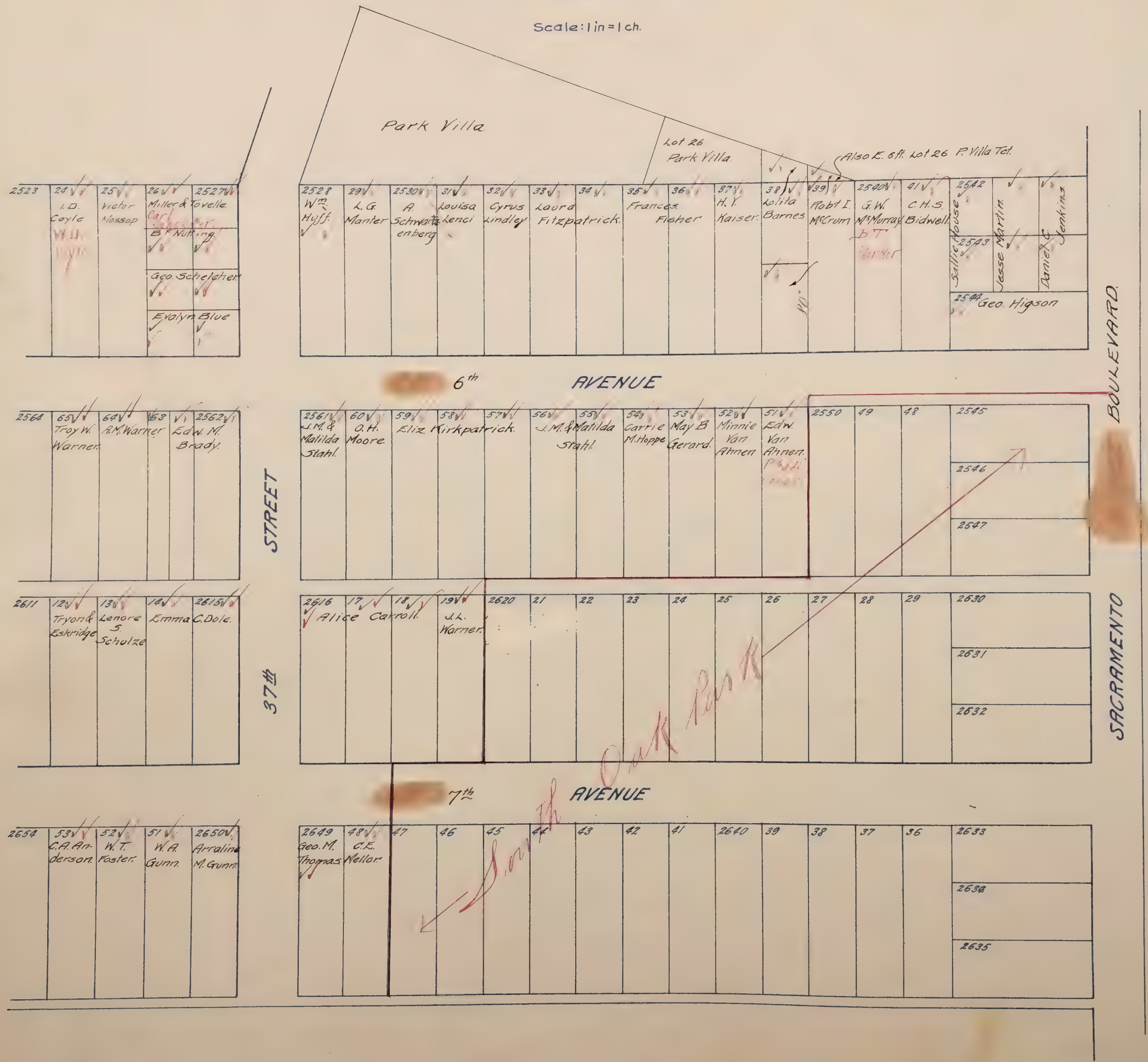

Mapped.

ORANGE HILL

Lot 12 Louisiana Tract

Scale 100 feet = 1 inch.

Ownership
Ownership

Goldberg S.D.

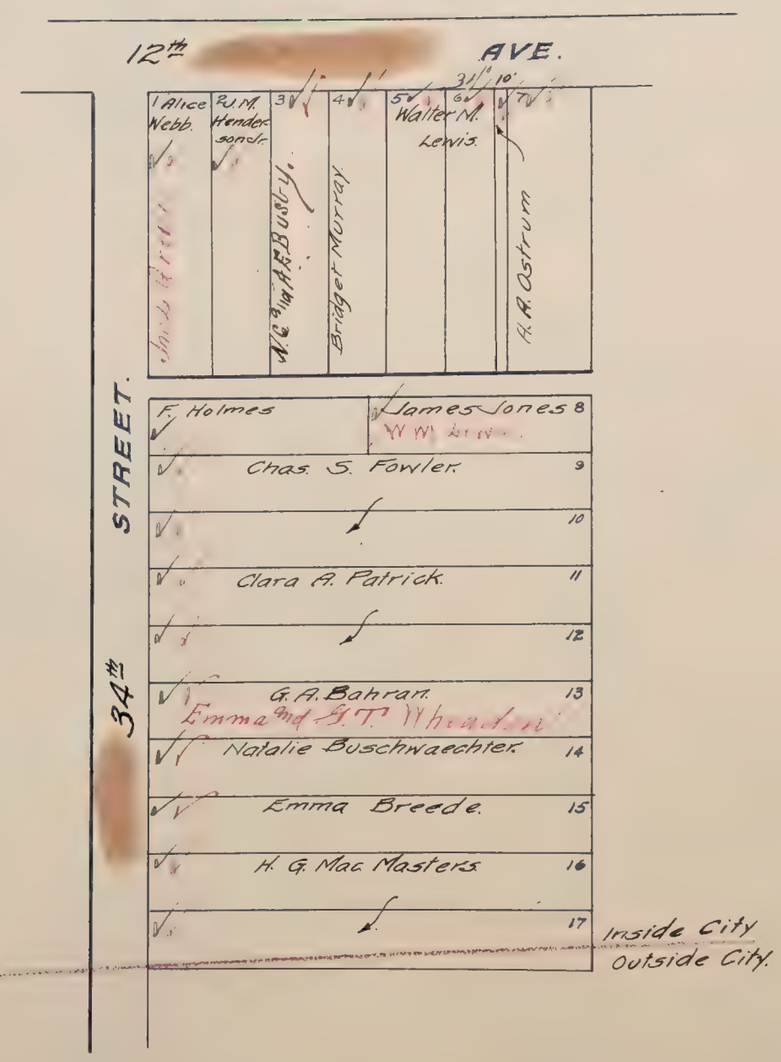

Orange Hill

Mapped.

PALMETTO HEIGHTS

BEING

Lots 11 & 21 in the LOUISIANA TRACT

Black Sale 1900 Ownership

Red Ink-1920 Ownership



Palmetto

Mapped.

Blue Ink-1919 Ownership
Red Ink-1920 Ownership

PARK TERRACE

SECTION 17 T.8 N.R 5 E.

Scale 3 chains = 1 inch.

Goldberg S.D.

Mapped.

Black Ink=1919 Ownership
Red Ink=1920 Ownership

PARK VIEW.

(S ½ LOTS 1 & 2 DILLMAN TRACT.)

SECTION 17 T 8 N. R 5 E.

Scale 40 feet = 1 inch

Goldberg S.D.



Red Ink-1920 Ownership
Mapped.

PLESANT VIEW

BEING

Lot 24 of the M.J. Dillman Subd. No 1.

LOCATED IN THE

S.W. 1/4 of Sec. 17, T.8N., R.5E.

Scale: 1" = 80'

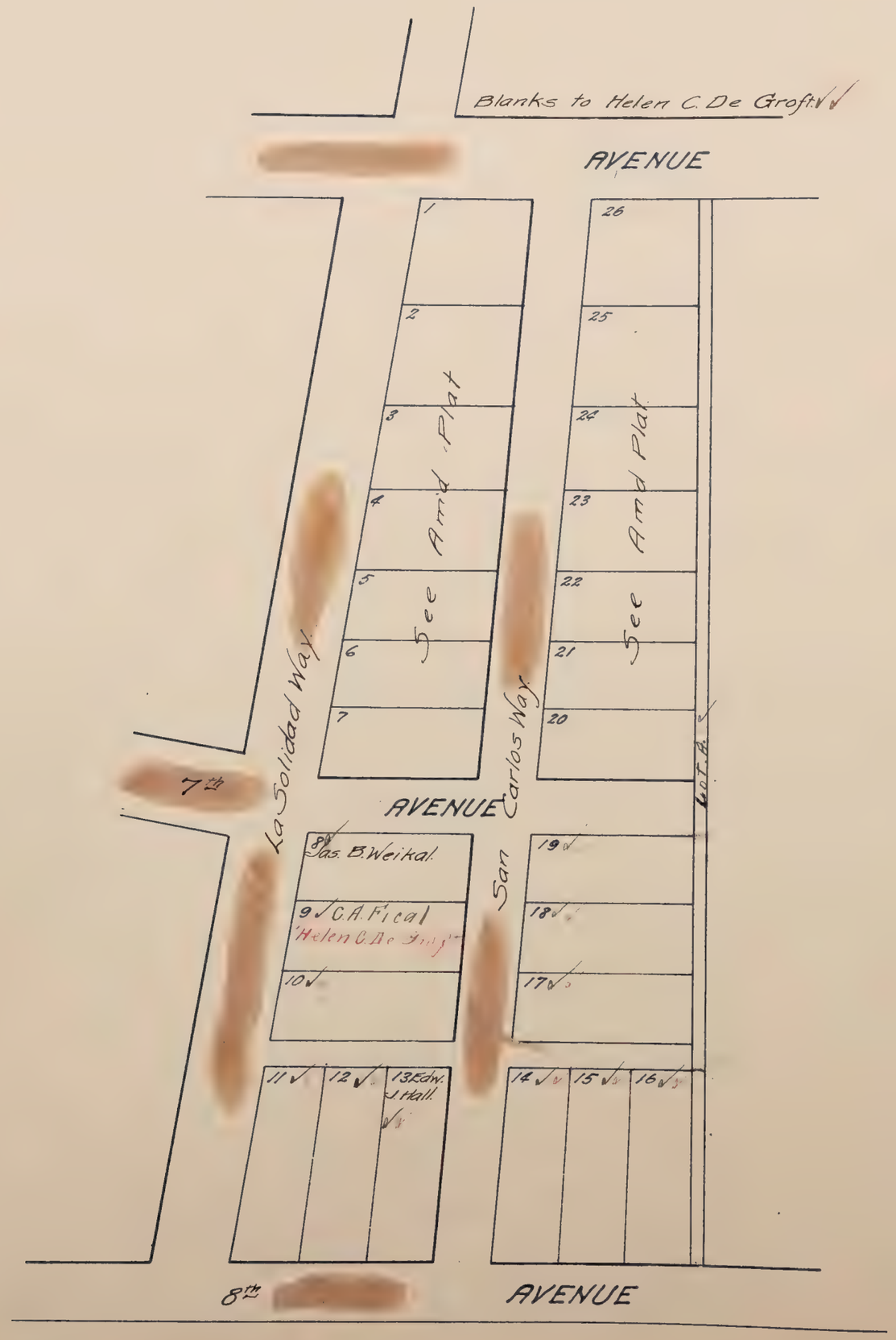

Pleasant V

Black Ink-1930 Ownership
Red Ink-1920 Ownership

Mapped.

Amended Plat of

PLEASANT VIEW

located in

S.W.¼ of Sec. 17, T.8 N.R.5 E.

Scale: 1"=50'

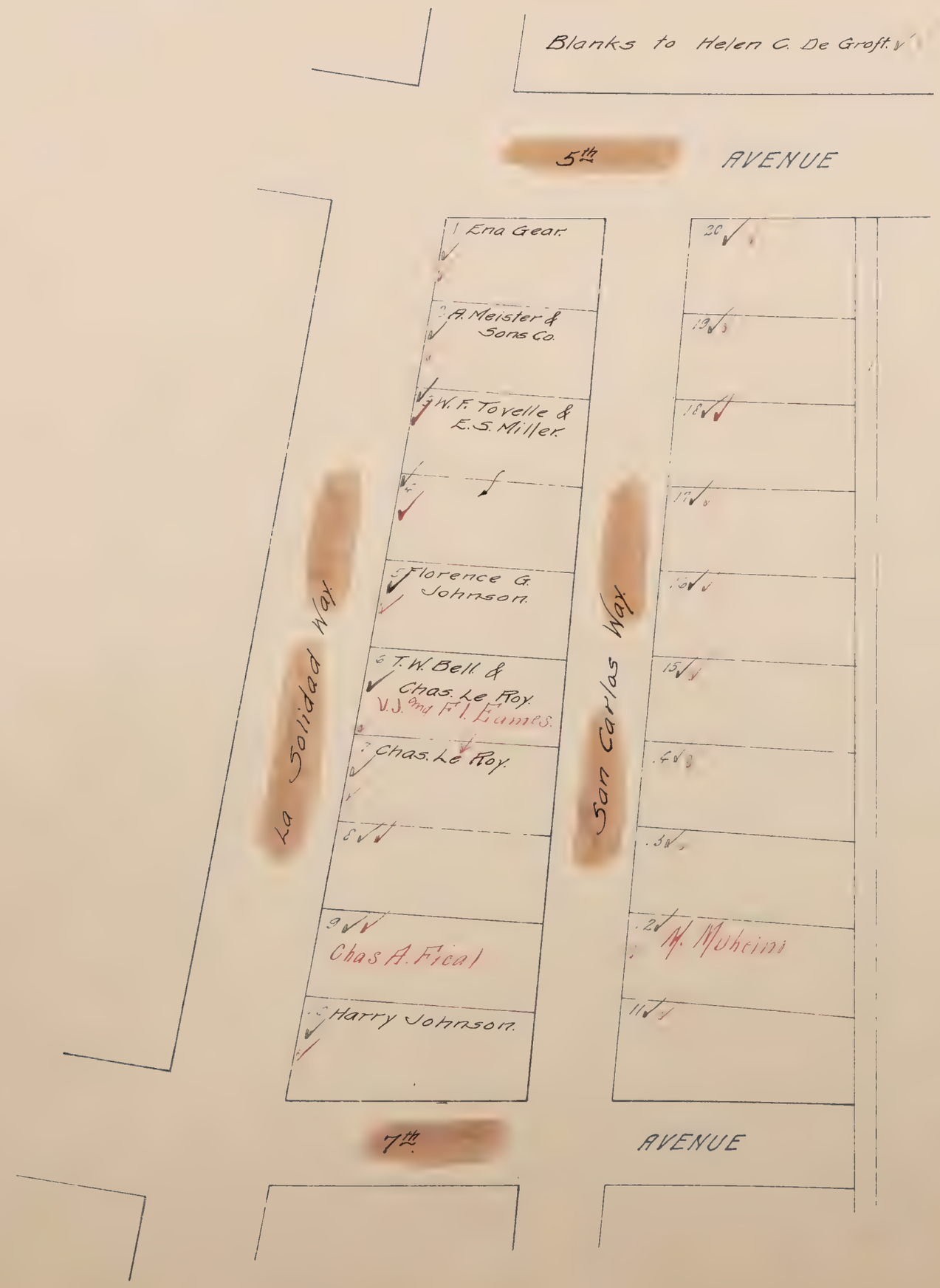

Black Ink-1920 Ownership
Red Ink-1920 Ownership
Mapped.

POLK TRACT

LOCATED IN
S.E. 1/4 of Sec. 18 T.8N.R.5E.
Scale 1"=50'

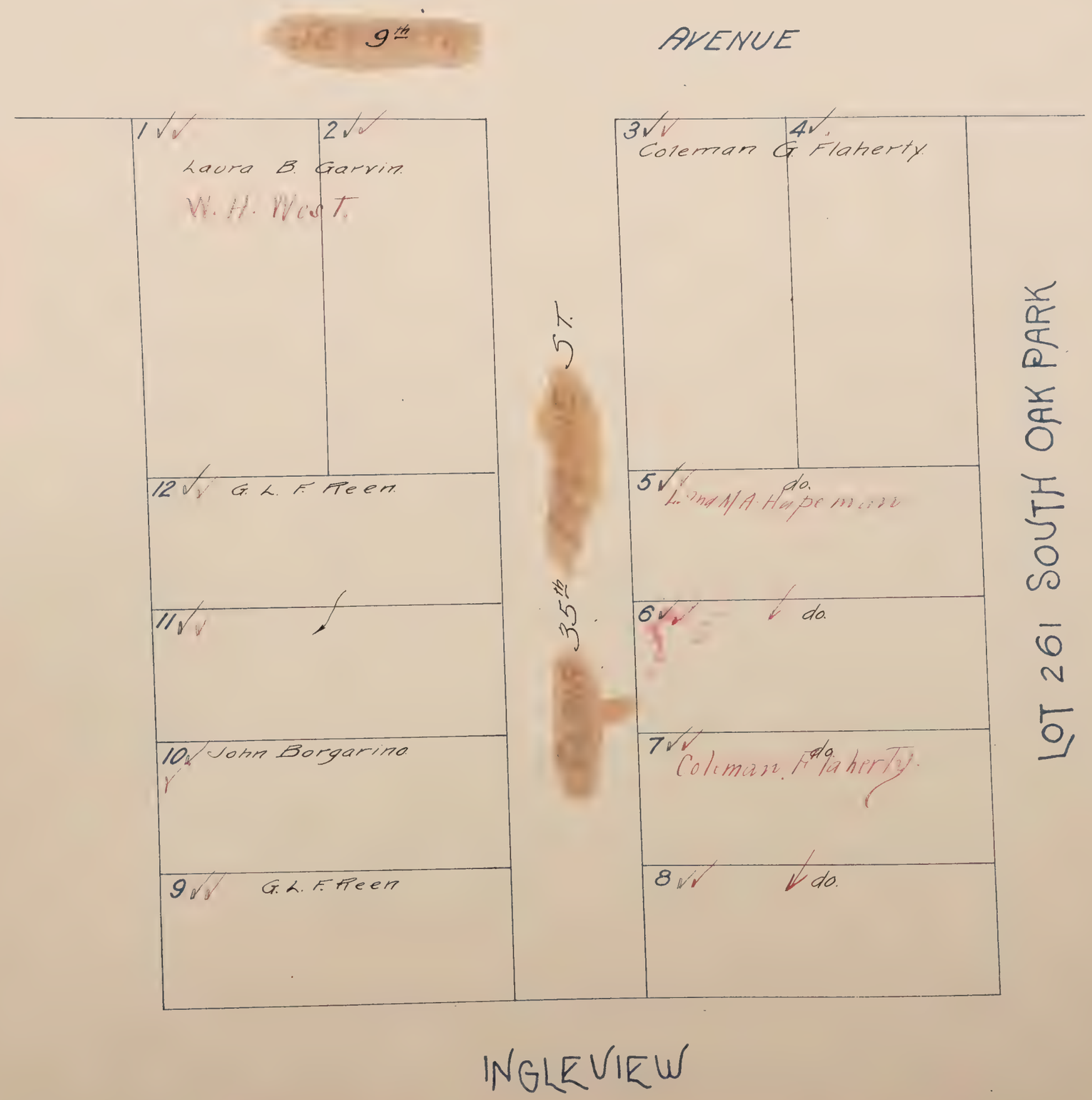

Mapped.

Black Ink-1917 Ownership
Red Ink-1920 Ownership

PRICE VILLA TRACT

LOCATED IN

SEC. 14. T. 8. N., R. 4. E.

Scale 1" = 160'



Price Villa

Mapped.

Black Ink 1919 Ownership
Red Ink=1920 Ownership

REESE VILLA

SECTION 5 T8N.R5E.

Scale 100 feet = 1 inch.

Blanks to C.E. Reese

East Sacramento S.D.

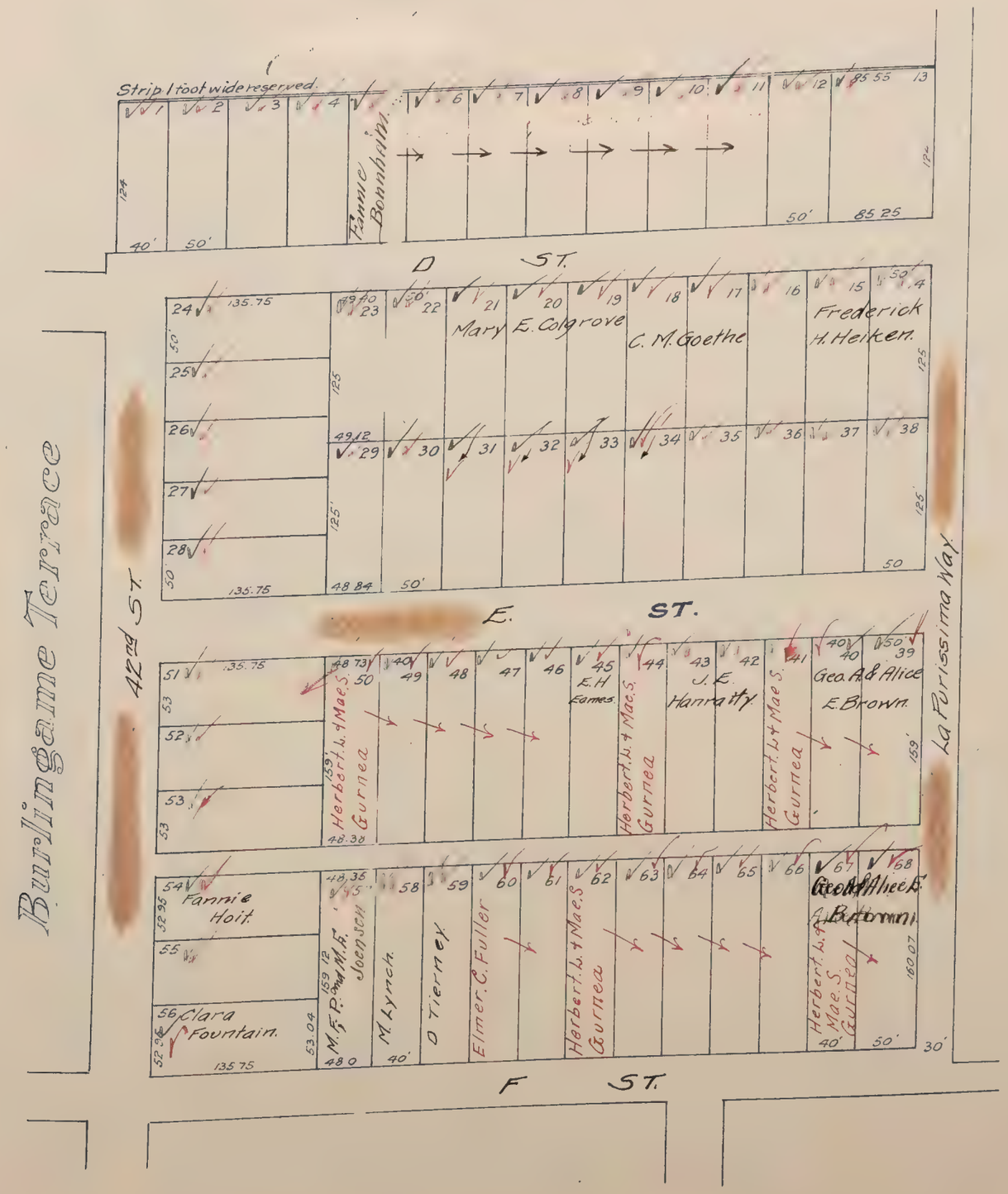

Mapped.

Black Ink-1919 Ownership
Red Ink-1920 Ownership

RICKARD TRACT

LOCATED IN

Section 11, T.8 N.R.4E.

Scale: 1" = 200'



Mapped.

Black Ink-1919 Ownership
Red Ink-1920 Ownership

RIDGEWAY TERRACE

LOCATED IN

Mc Intyre Tract

Scale: 1"=100'

Blanks to Henry Mitau & C.F. Graham.

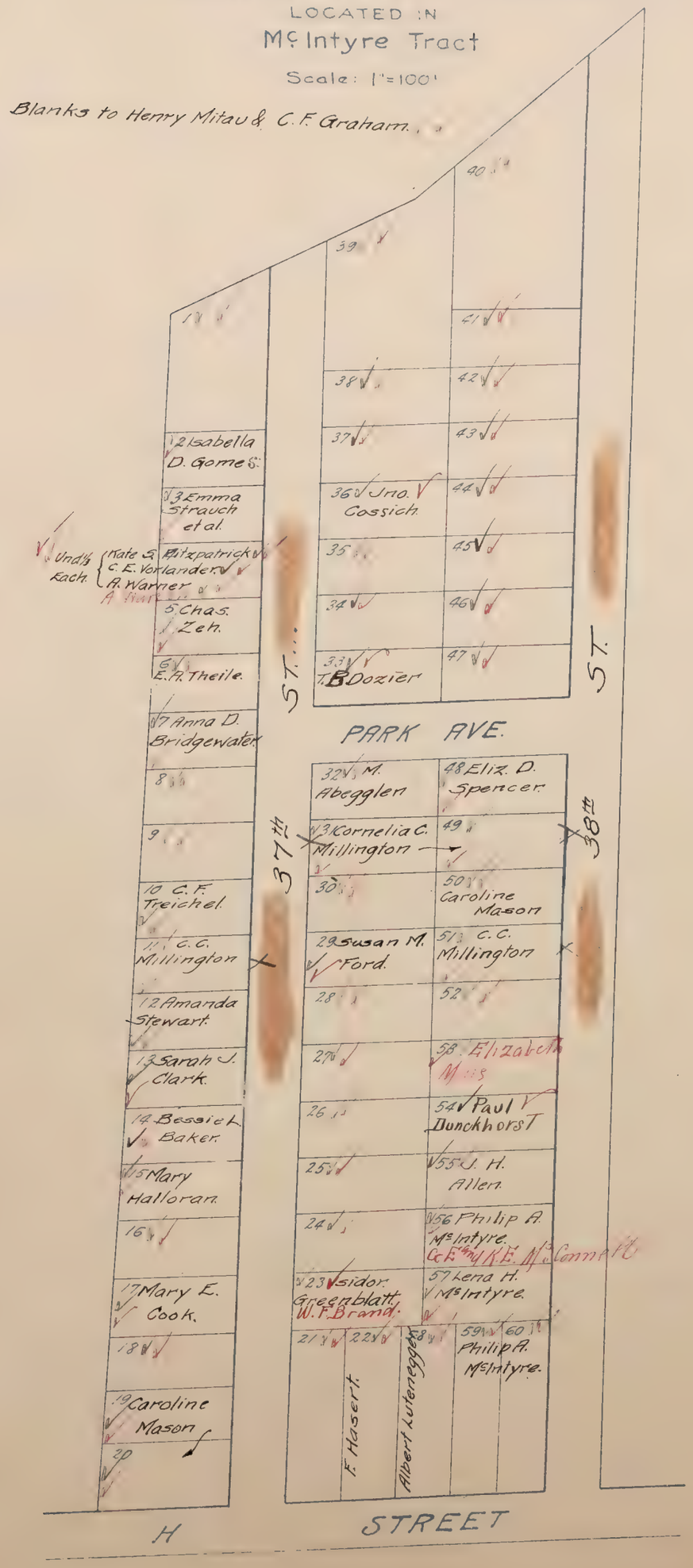

Ridgeway

Mapped.

Black Ink=1919 Ownership
Red Ink=1920 Ownership

RIDGEWAY TERRACE

LOCATED IN

McIntyre Tract

Scale: 1"=100'

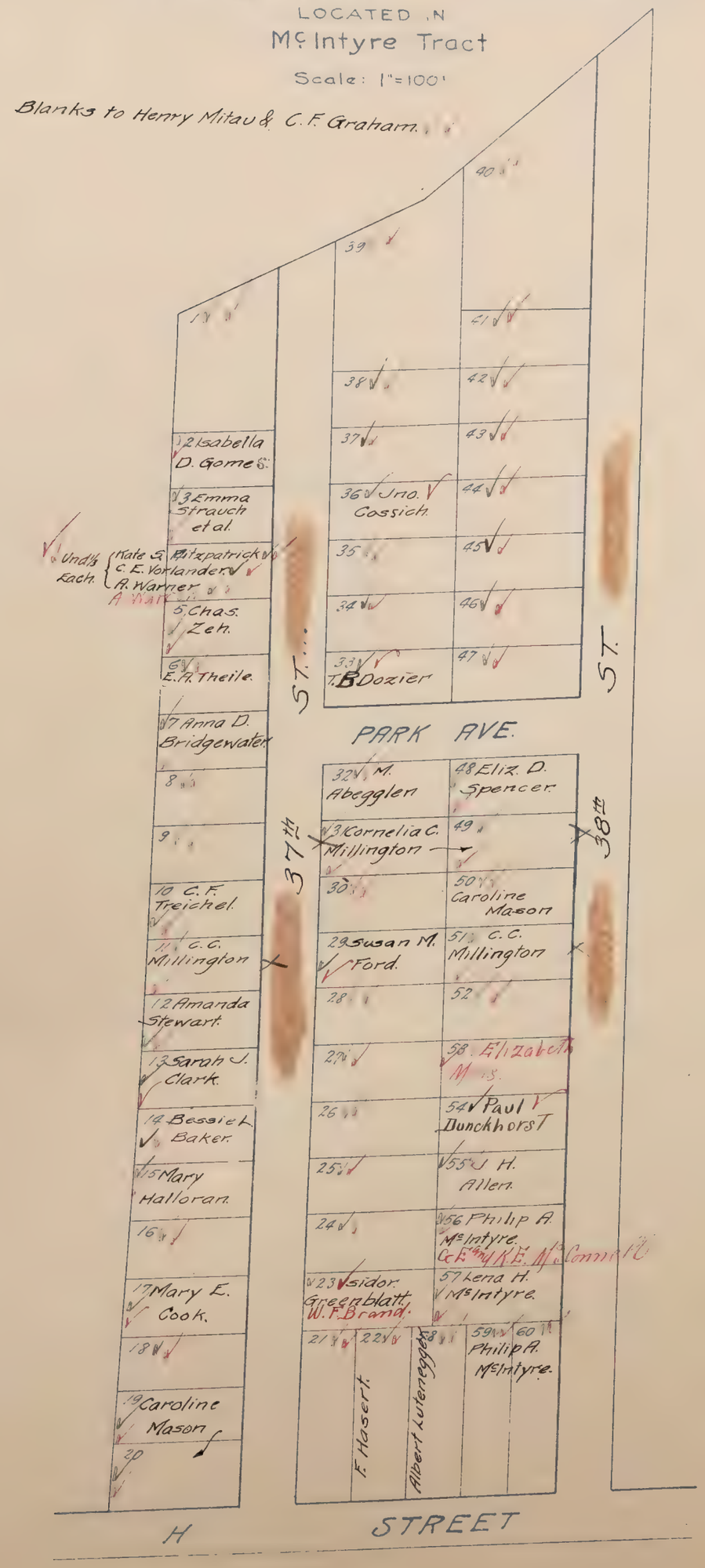

Ridgeway

Mapped

Black Ink-1919 Ownership
Red Ink-1920 Ownership

RIVERA No 1.

LOCATED IN

Sec. 14 ~ T8N.R5E

Scale: 100'=1"

Sutter S.D.



Rivera

Mapped.

Black Ink-1919 Ownership
Red Ink-1920 Ownership

RIVIERA Nº 2

LOCATED IN

Section 14, T.8 N.R.4E.

Scale: 1" = 100'

Blanks to J. R. Hughes, C.B. Jones & S.H. Jones. ✓



Mapped.
Black Ink-1919 Ownership
Red Ink-1920 Ownership

RIVERSIDE PARK

LOCATED IN

Section's 13 & 14, T. 8 N. R. 4E.

Scale: 1" = 150'

Blanks to Minnie J. Roth & Marie Williams.



Riverside

Mapped.

RIVERSIDE TERRACE

LOCATED IN

Sec 11 T8NR4E

Scale 100'=1

Sutter S.D.

Mapped.

Black Ink=1919 Ownership
Red Ink=1920 Ownership

ROSE AVENUE TRACT

LOCATED IN

S.W. 1/4 of Sec. 17, T.8N.R.5E.

Scale: 1"=60'

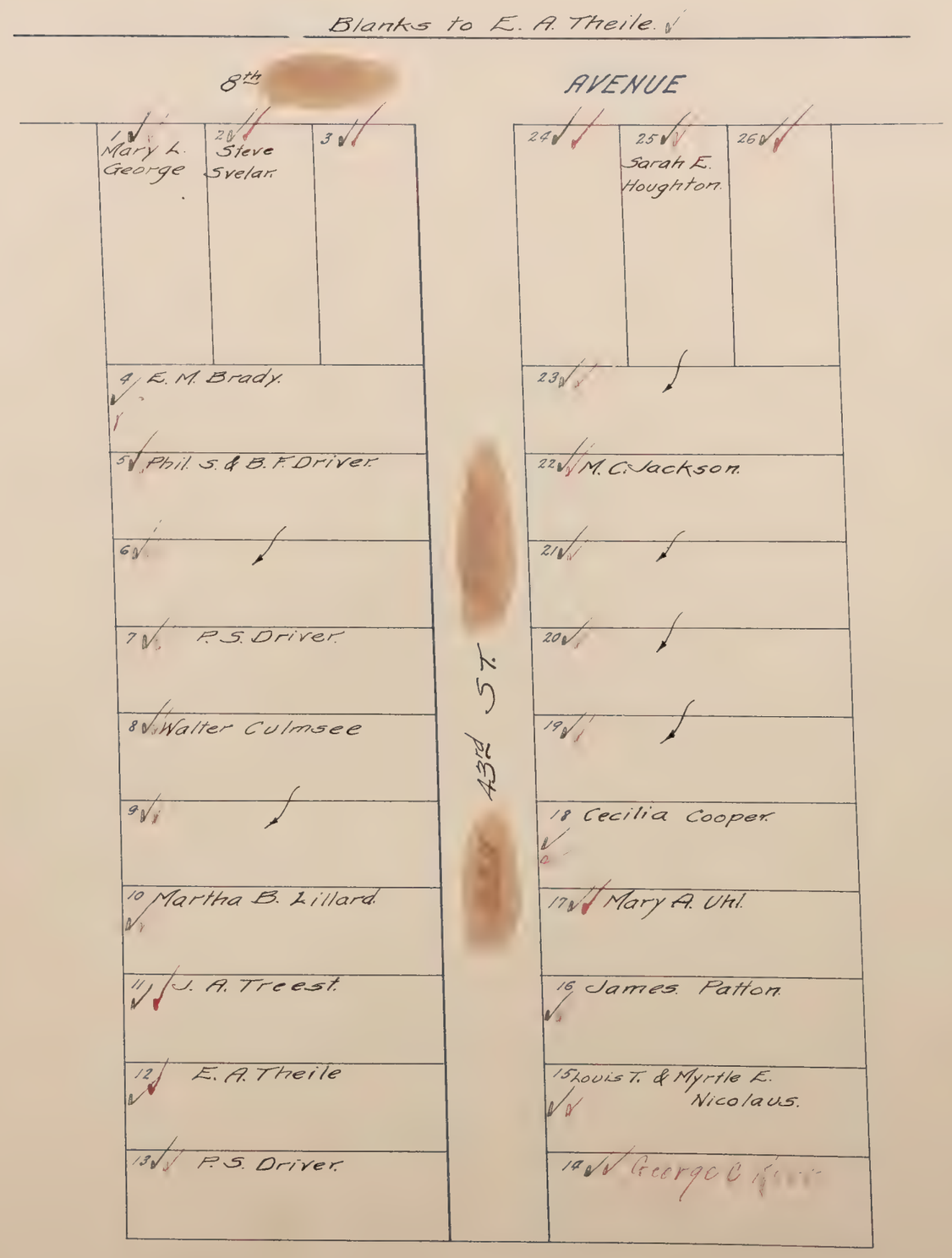

Rose Ave

Mapped.

Black Ink-1919 Ownership
Red Ink-1920 Ownership

ROSE AVENUE TRACT NO. 2

located in
Sacramento City California
Scale 1" = 60 feet.

Blanks to E. A. Theile. ✓✓

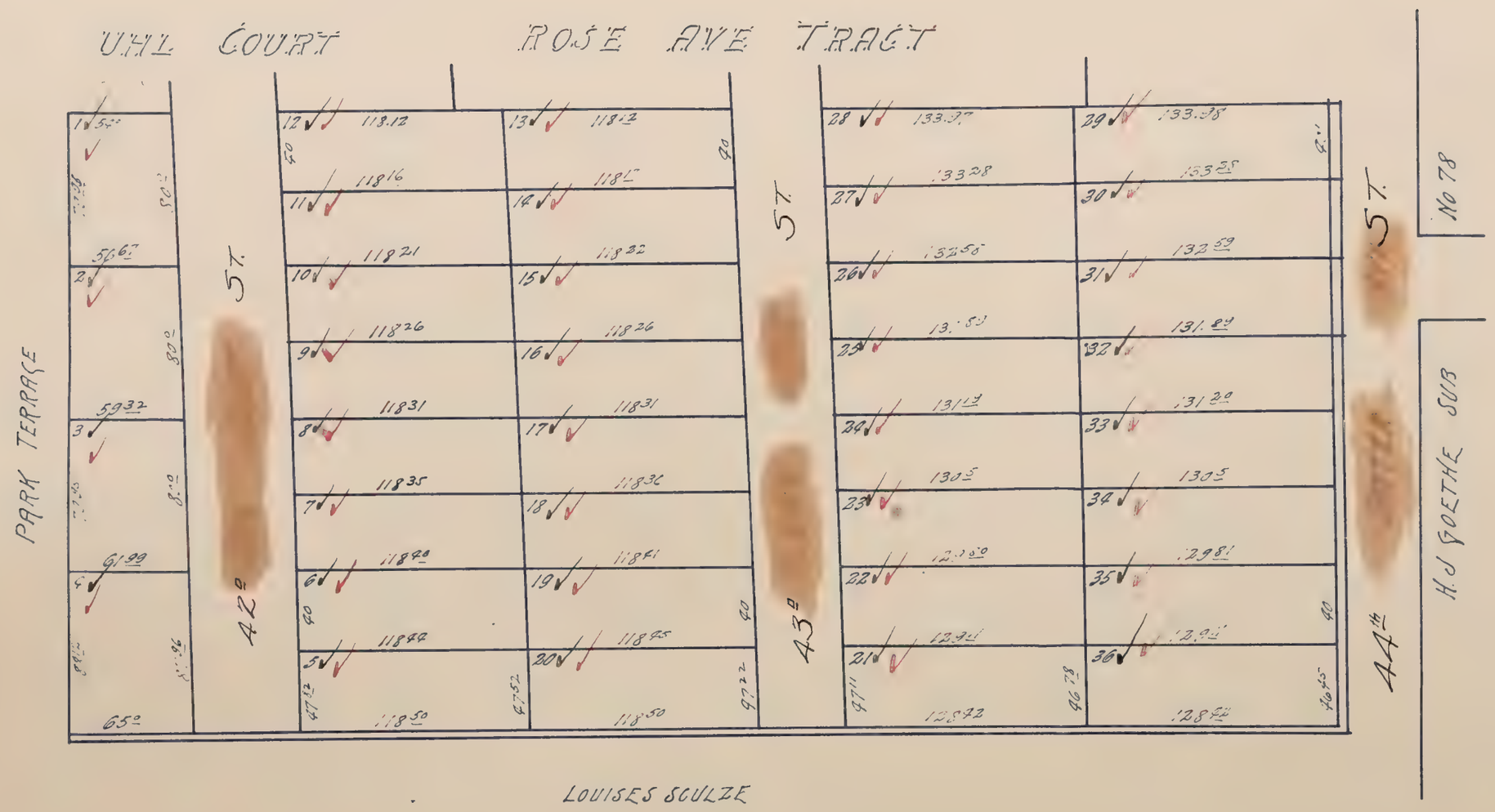

Mapped.

Black Ink - 1919 ownership

ROSE HEIGHTS

BEING

E. ½ of Lot 23 & the W. ½ of Lot 22 of the M.J. Dillman Subd. No 1.

LOCATED IN

S.W. ¼ Sec. 7, T.8N., R.5E.

Scale: 1"=60'

Blanks to Harry E Barnes ✓



Mapped.

Red Ink 1920 Ownership

ROSE TERRACE SUBD.

LOCATED IN

S.W. 1/4 of Section 17 T.8 N.R.5E.

Scale 1" = 50'

Blanks to Capital City Home Co. ✓



Mapped.

SCHLEY PLACE.

Scale 100 feet = 1 inch

Made Feb.-1919 Ownership
Rev. Jul.-1920 Ownership

East Sacramento S.D.

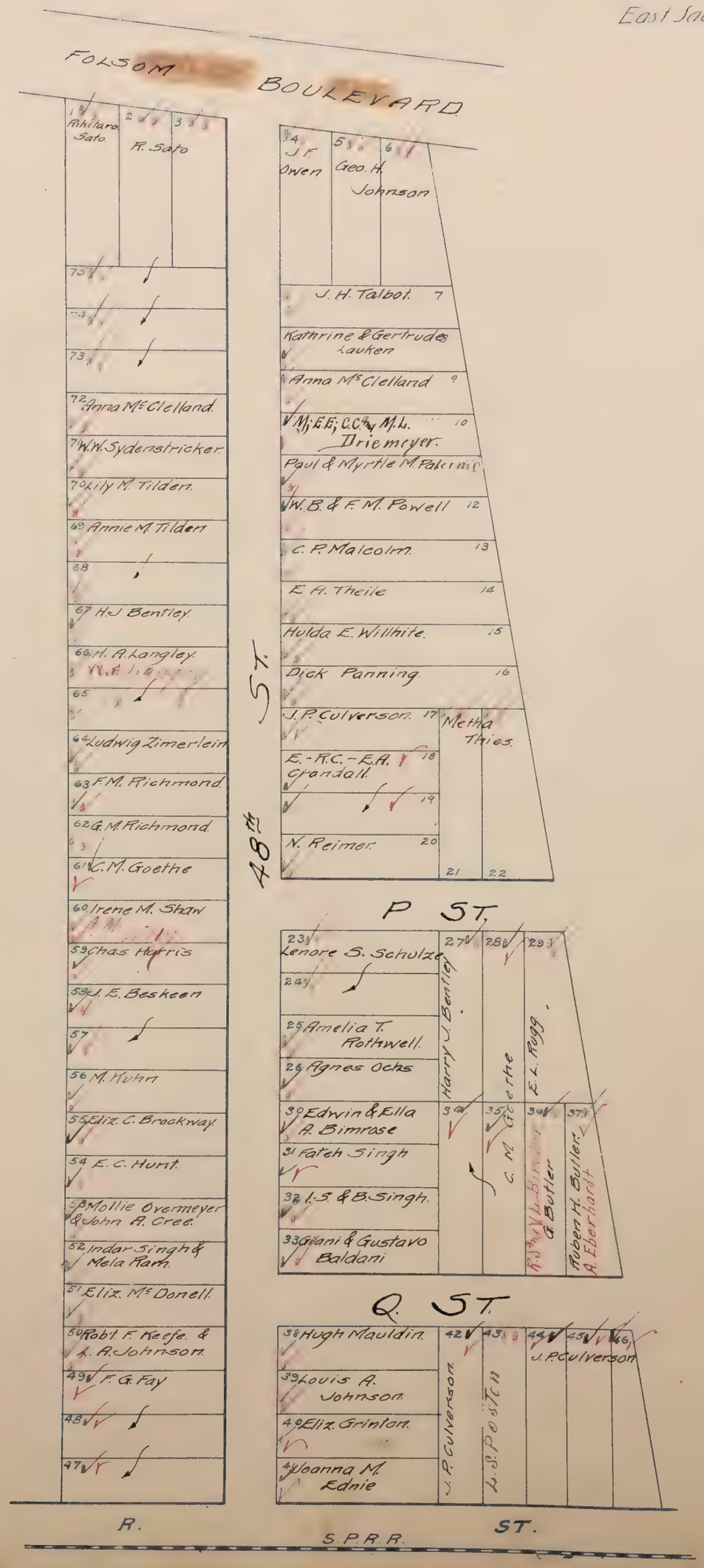

Mapped.

SCHOMP TRACT.

Lot "B" Subdivision "C" of South Sacramento.

Black Ink-1919 Ownership
Red Ink-1930 Ownership

Capital. S.D.

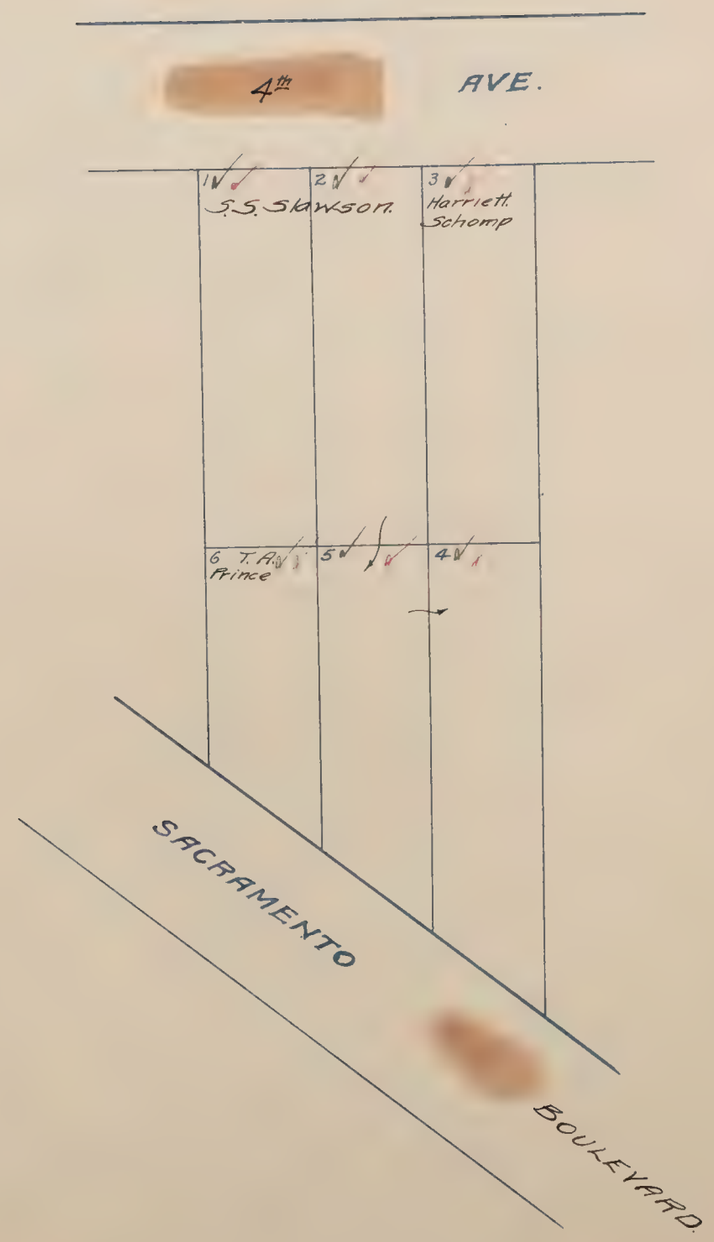

Schomp

Mapped.

SHAWS ADDITION

TO SACRAMENTO CITY

Scale, 1" = 60'

Black Ink-1919 Ownership
Red Ink-1920 Ownership

Sacramento S. D.



Shaws

Mapped.

Blue Ink-1919 Ownership
Red Ink-1920 Ownership

SHOPSIDE

or

BROOKE REALTY CO. SUBD. Nº 116

LOCATED IN

S.W.¼ of Sec.18 & N.W.¼ of Sec.19, T.8N., R.5E.

Scale: 50' = 1"

Palmetto S.D.

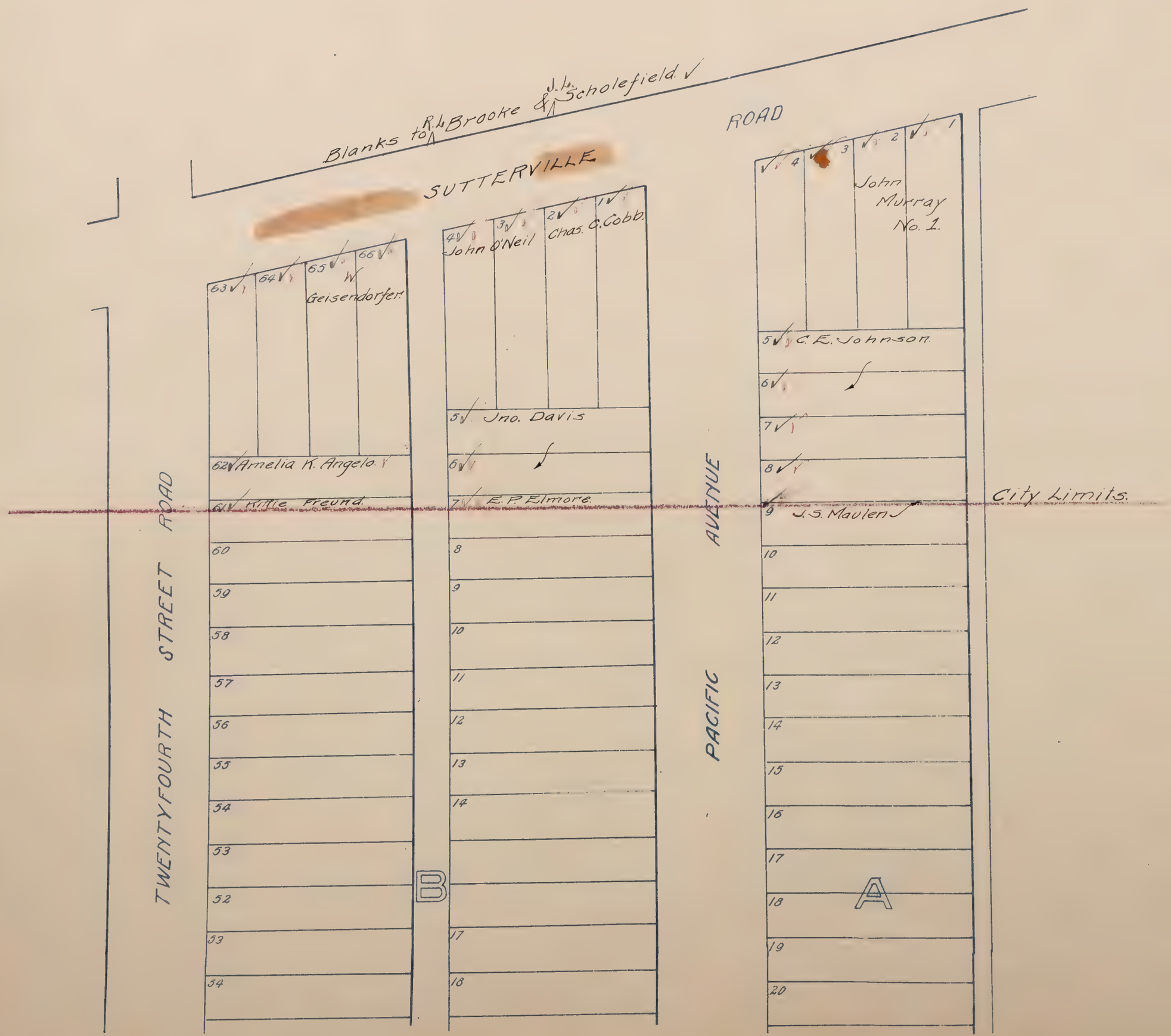

Shopside

SMITH TRACTS

LOCATED IN SECTION 29 T. 8 N R 6 E

Black Ink-1919 Ownership
Red Ink-1920 Ownership

Mapped.

Scale 3 chains = 1 inch.

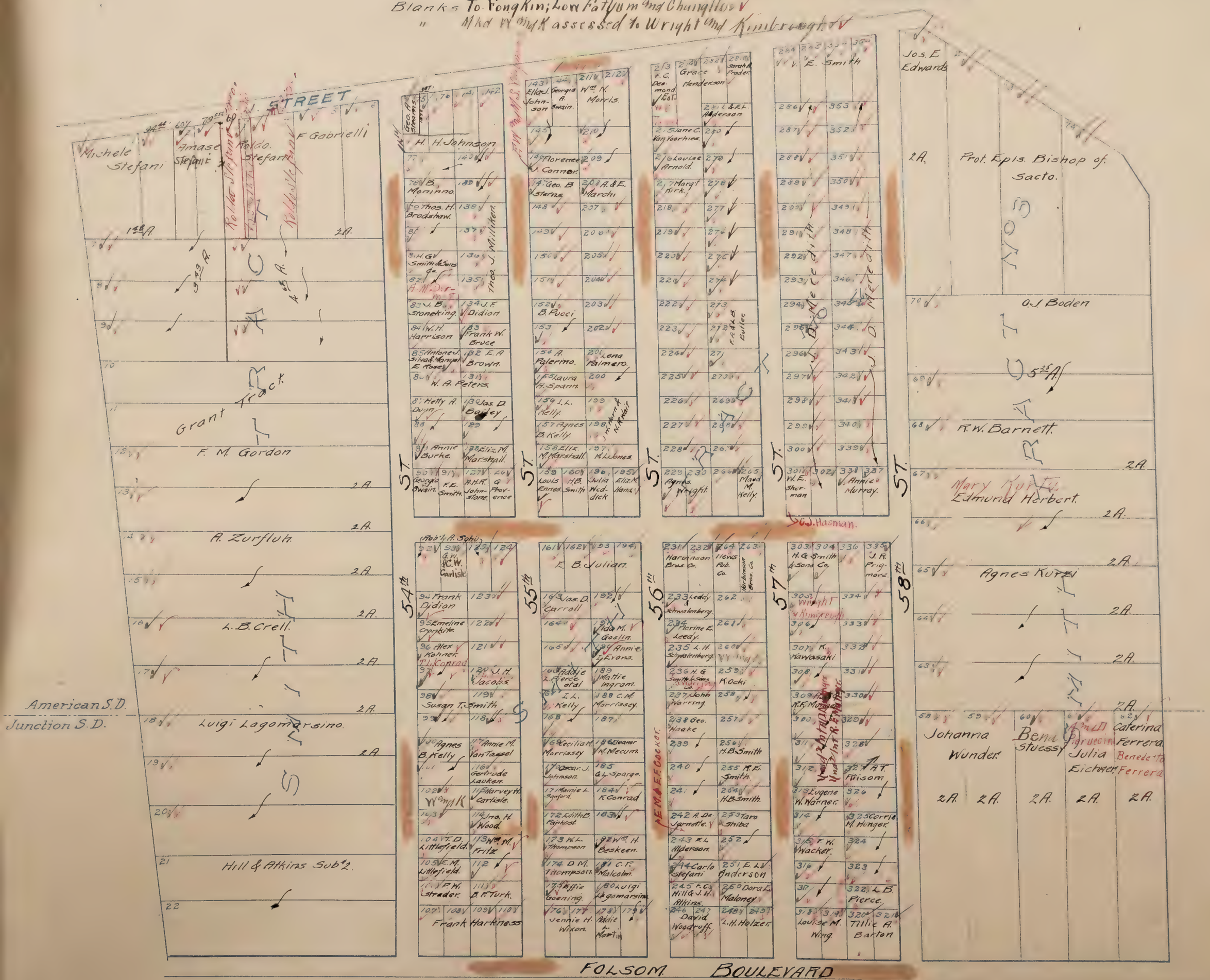

SOUTH CURTIS OAKS.

LOCATED IN

W. ½ of Section 18, T. 8 N. R. 5 E.

Scale: 1" = 150'

In Acerage.

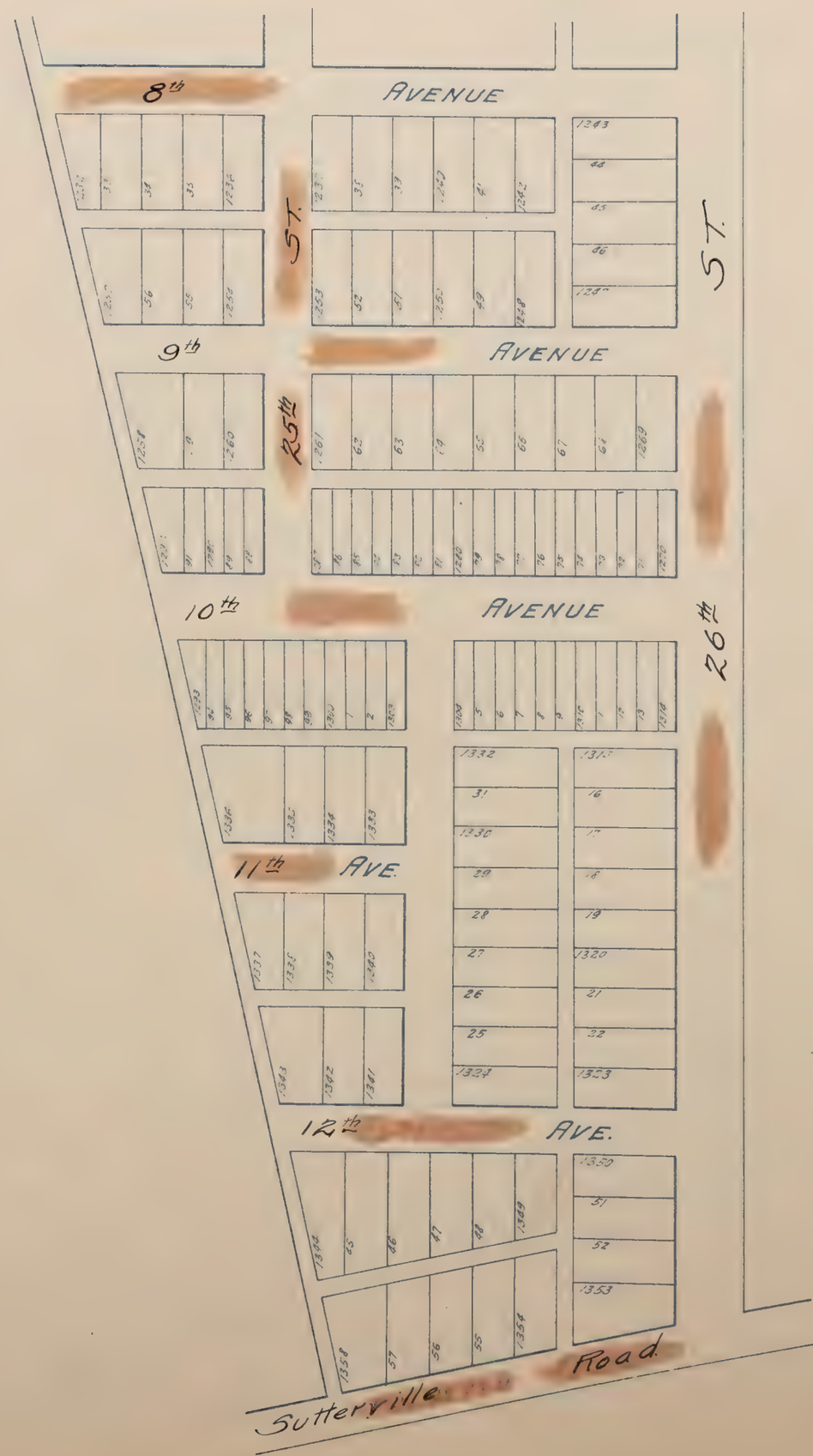

So. Curtis O

SOUTH CURTIS OAKS
SUBDIVISION No. 1.
SCALE: 1 INCH = 80 FEET.

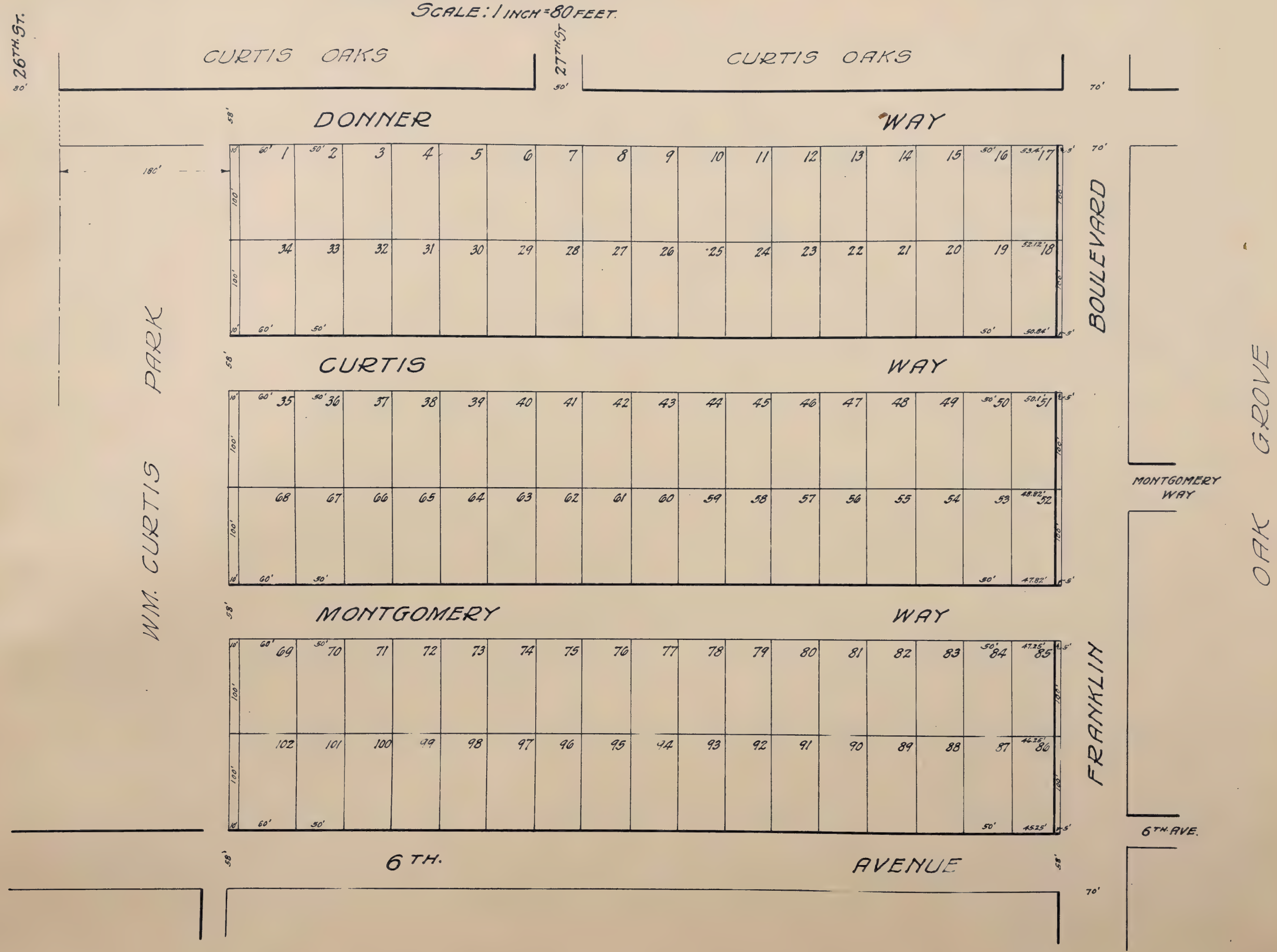

Mapped.

Black Ink-1919 Ownership
Red Ink-1920 Ownership

SOUTH OAK PARK.

SECTION 17 T.8 N R 5 E

Scale 60 feet = 1 inch

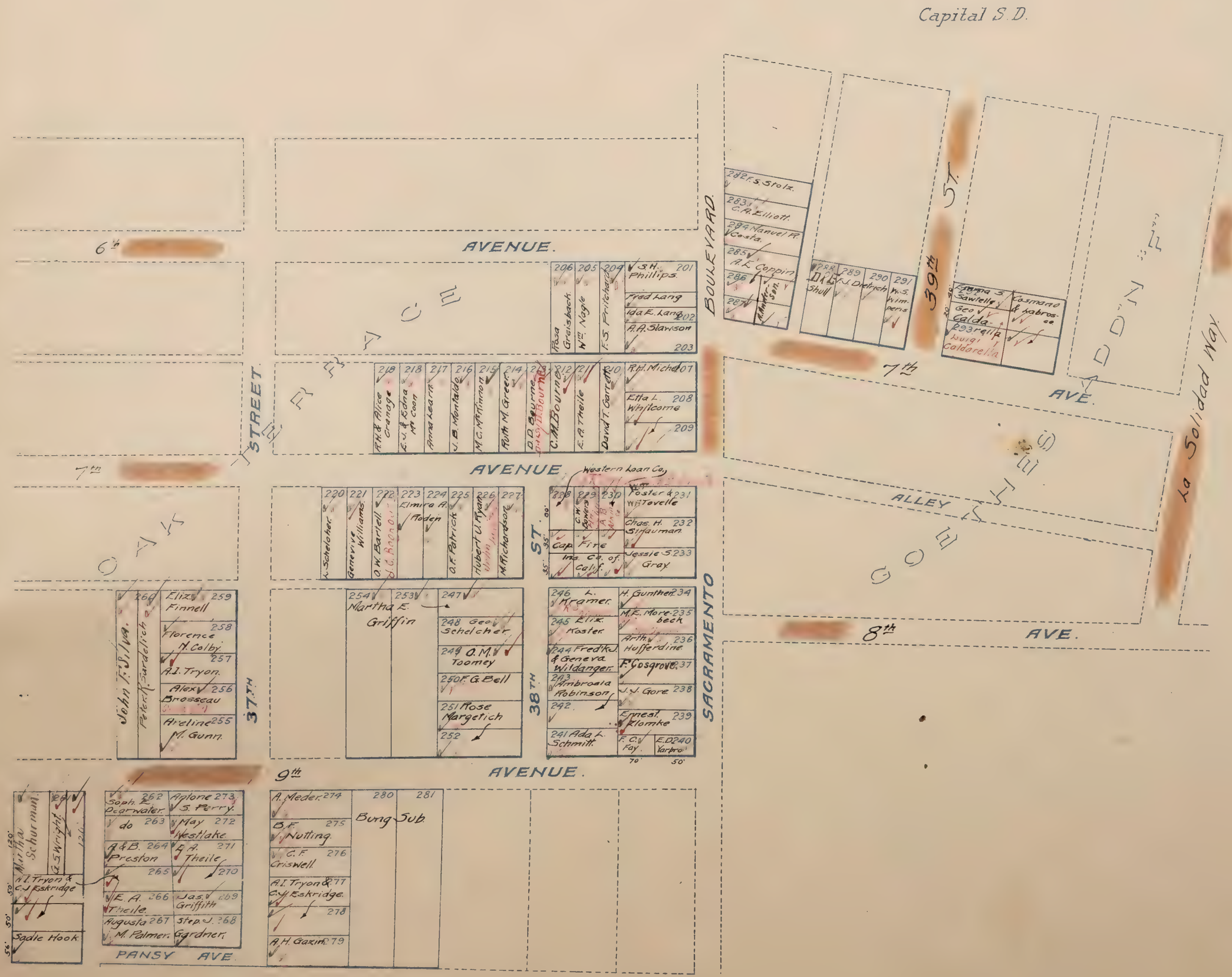

Mapped.

Red Ink 1920 Ownership

SOUTH SACRAMENTO

Scale: 1" = 100'

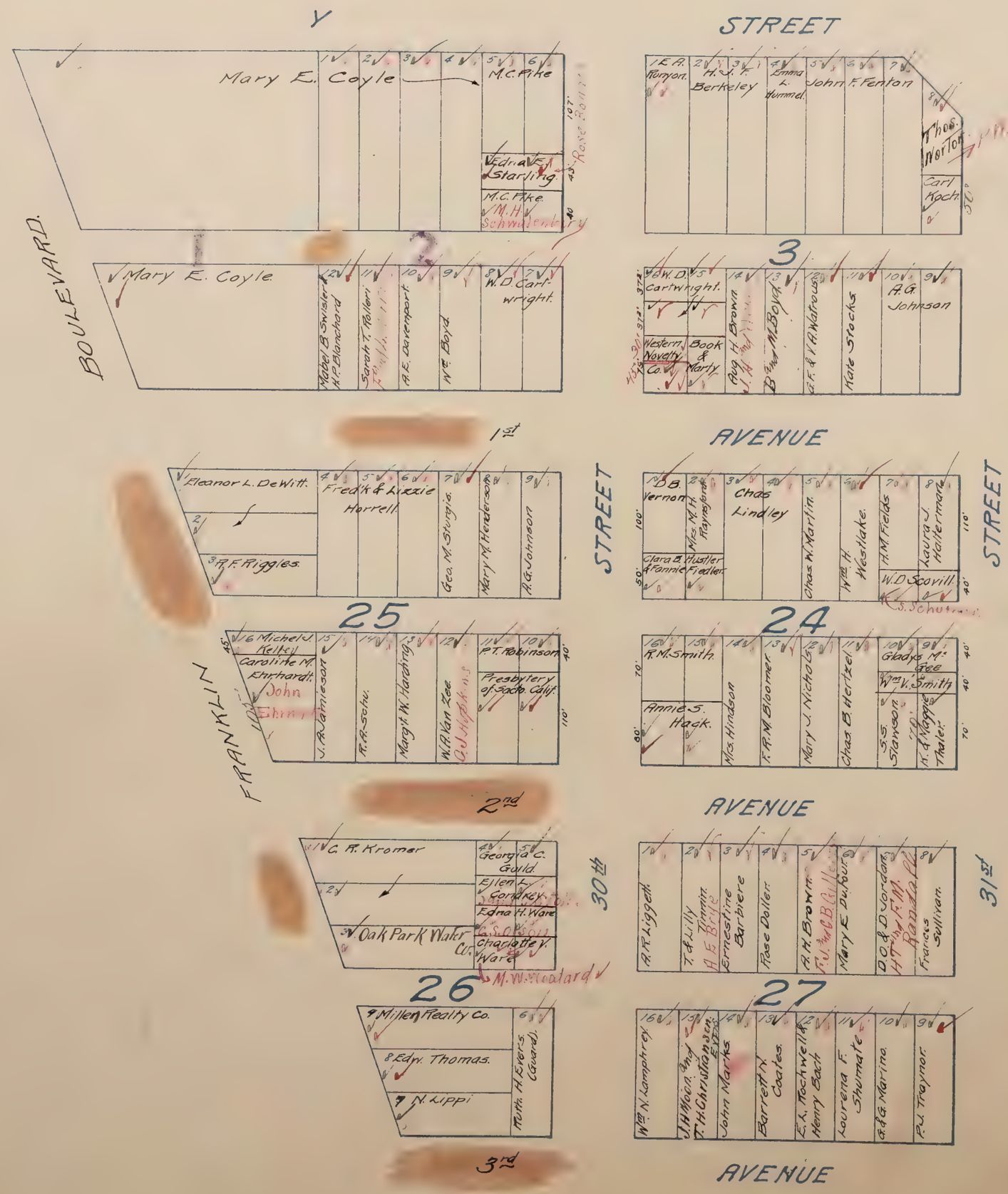

So. Sac.

Mapped.

SOUTH SACRAMENTO

Scale: 1" = 100'

Red Ink - 1920 Ownership

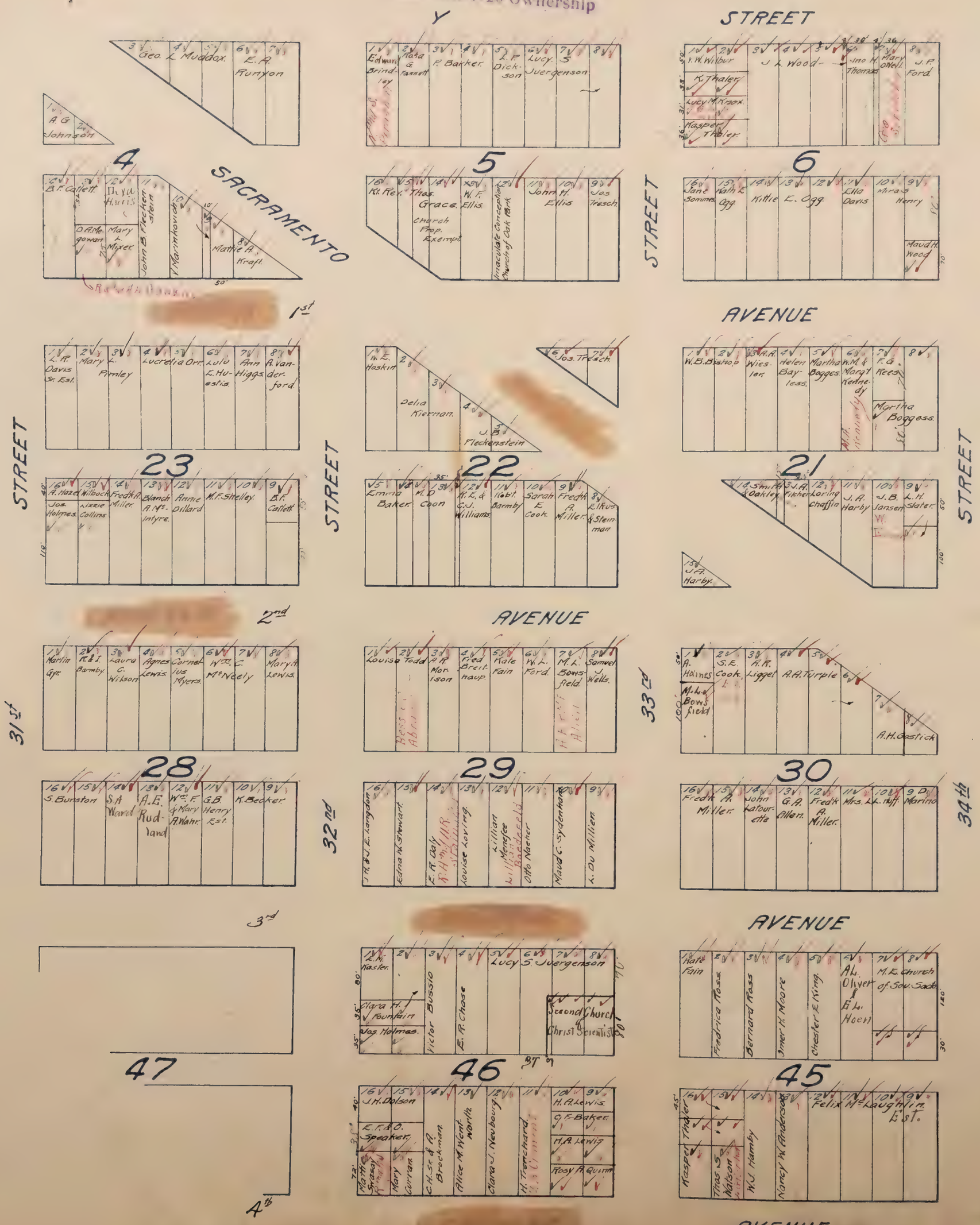

Mapped.

SOUTH SACRAMENTO

Black Scale 1:10=100 Ownership
Red Ink-1920 Ownership



Mapped.

Red Ink-1920 Ownership

SOUTH SACRAMENTO

Scale: 1" = 100'

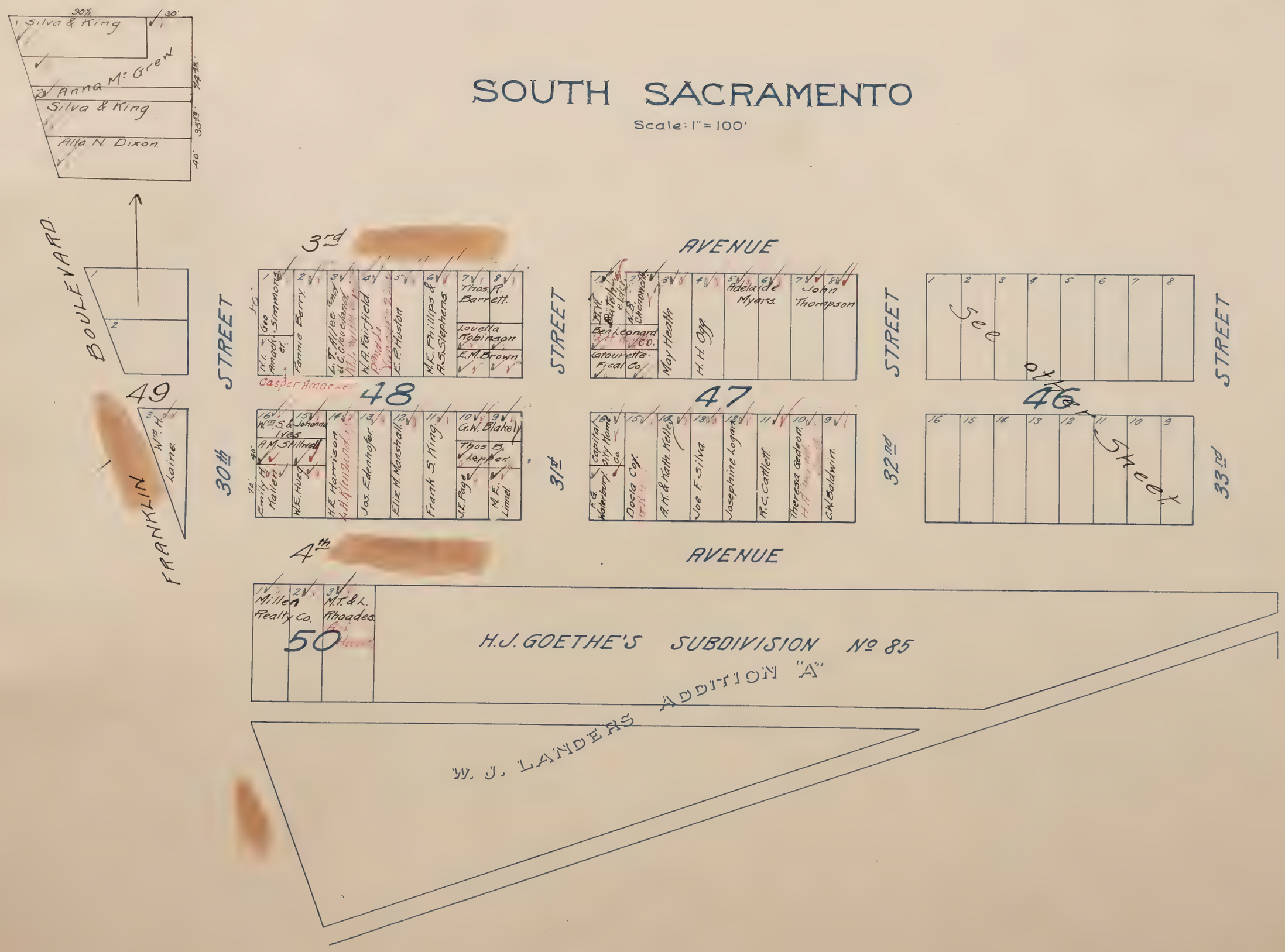

Mapped.

Red Ink-1920 Ownership

SOUTH SACRAMENTO

Scale: 1" = 100'

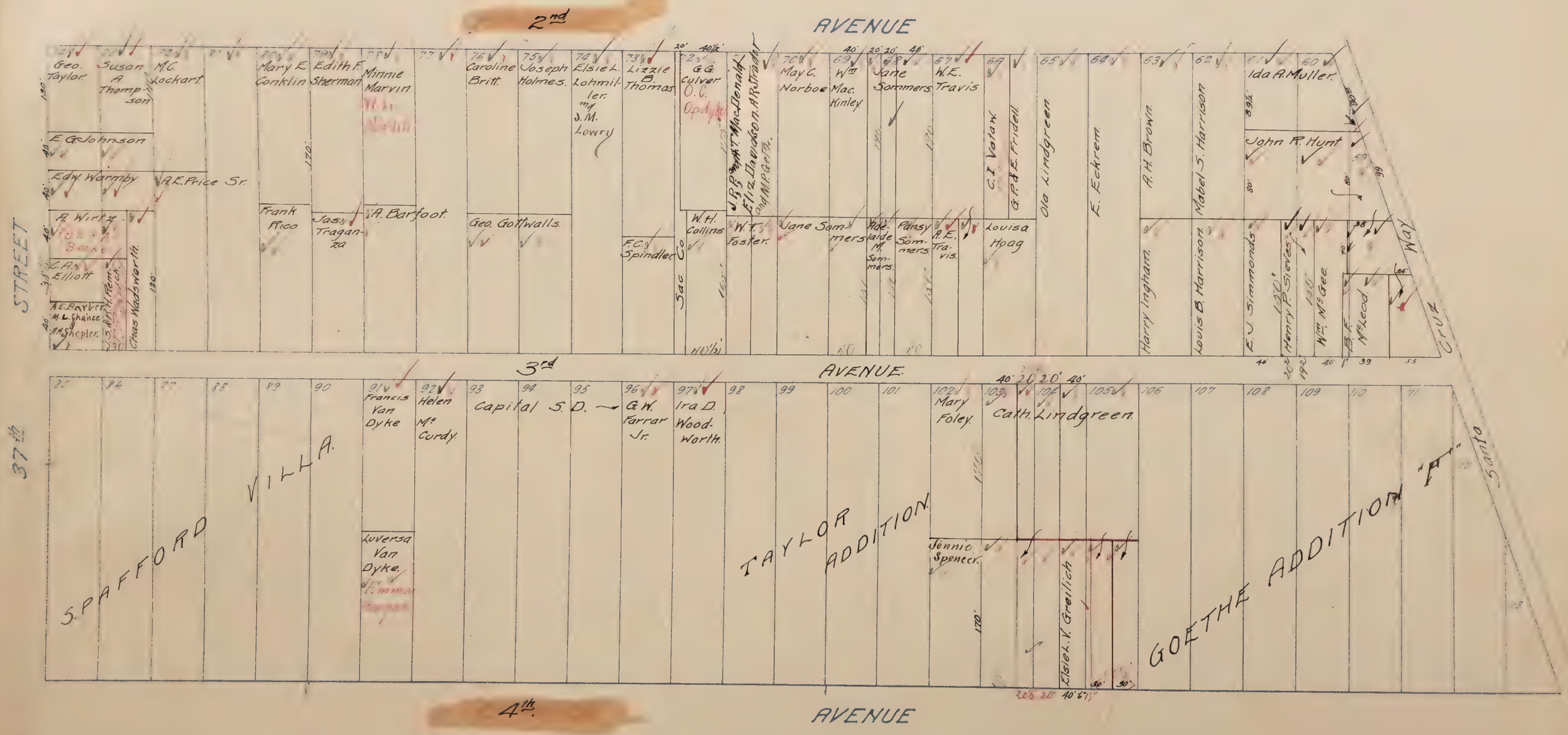

Mapped

Red Ink-1920 Ownership

SOUTH SACRAMENTO

Scale: 1"=100'

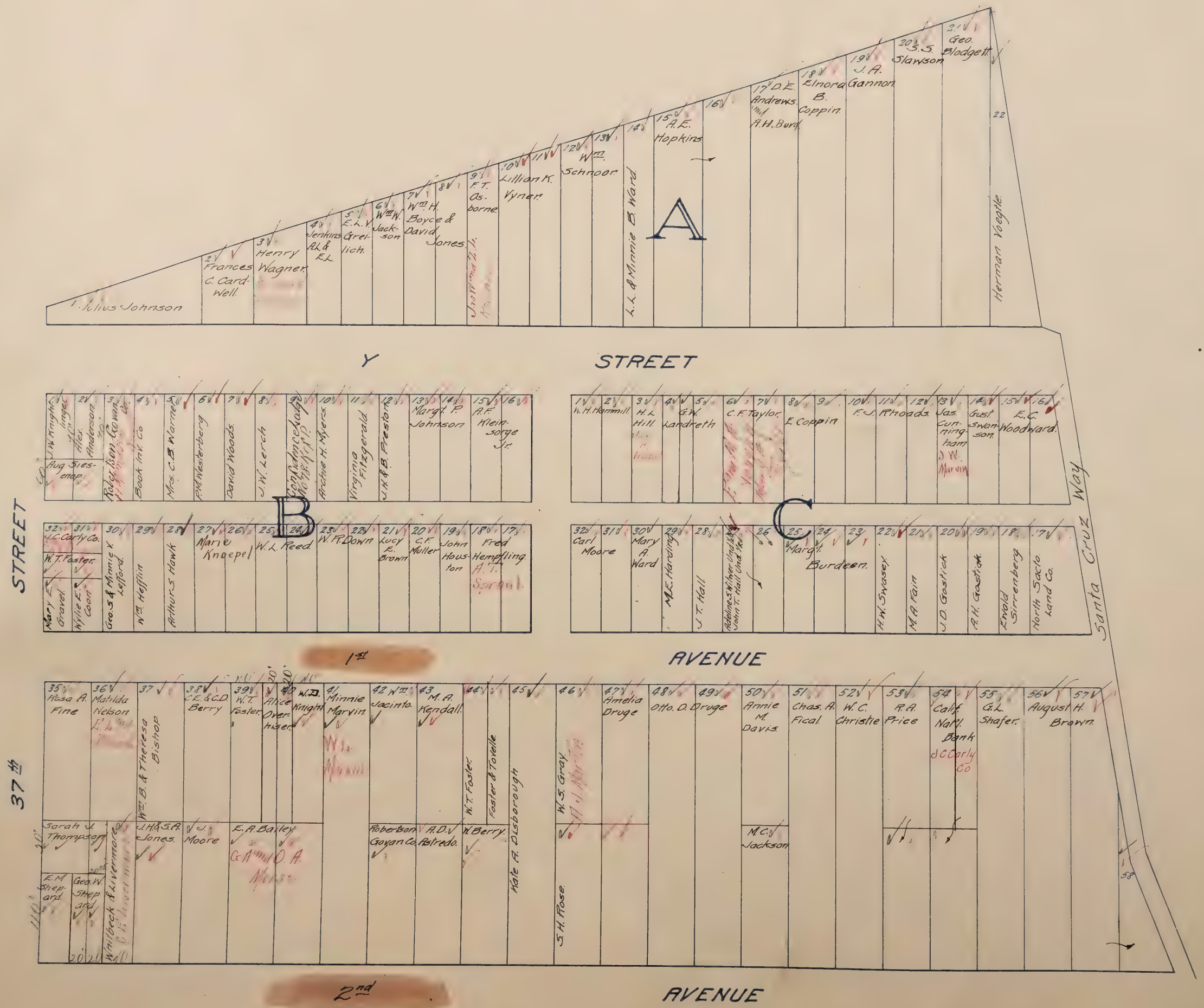

Mapped.

Red Ink-1920 Ownership

SOUTH SACRAMENTO

Scale: 1" = 100'

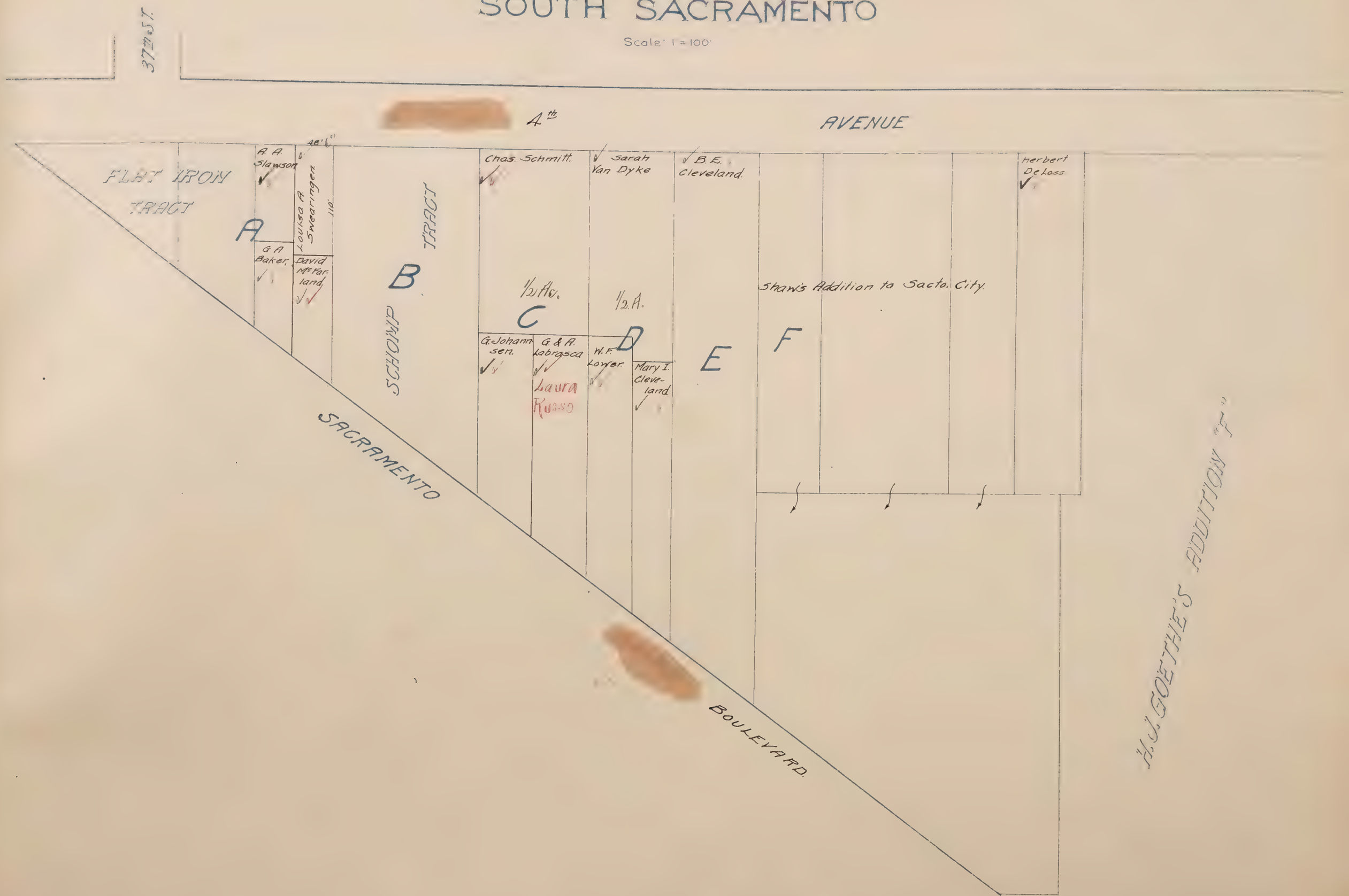

Mapped.

SPAFFORD BUNGALOW SUBD.

Scale: 1" = 50'



Spafford

Red Ink 1920 Ownership

Mapped.

SPAFFORD VILLA

LOCATED IN

Sec. 17 & 18, T. 8 N., R. 5 E.

Scale: 1" = 50'

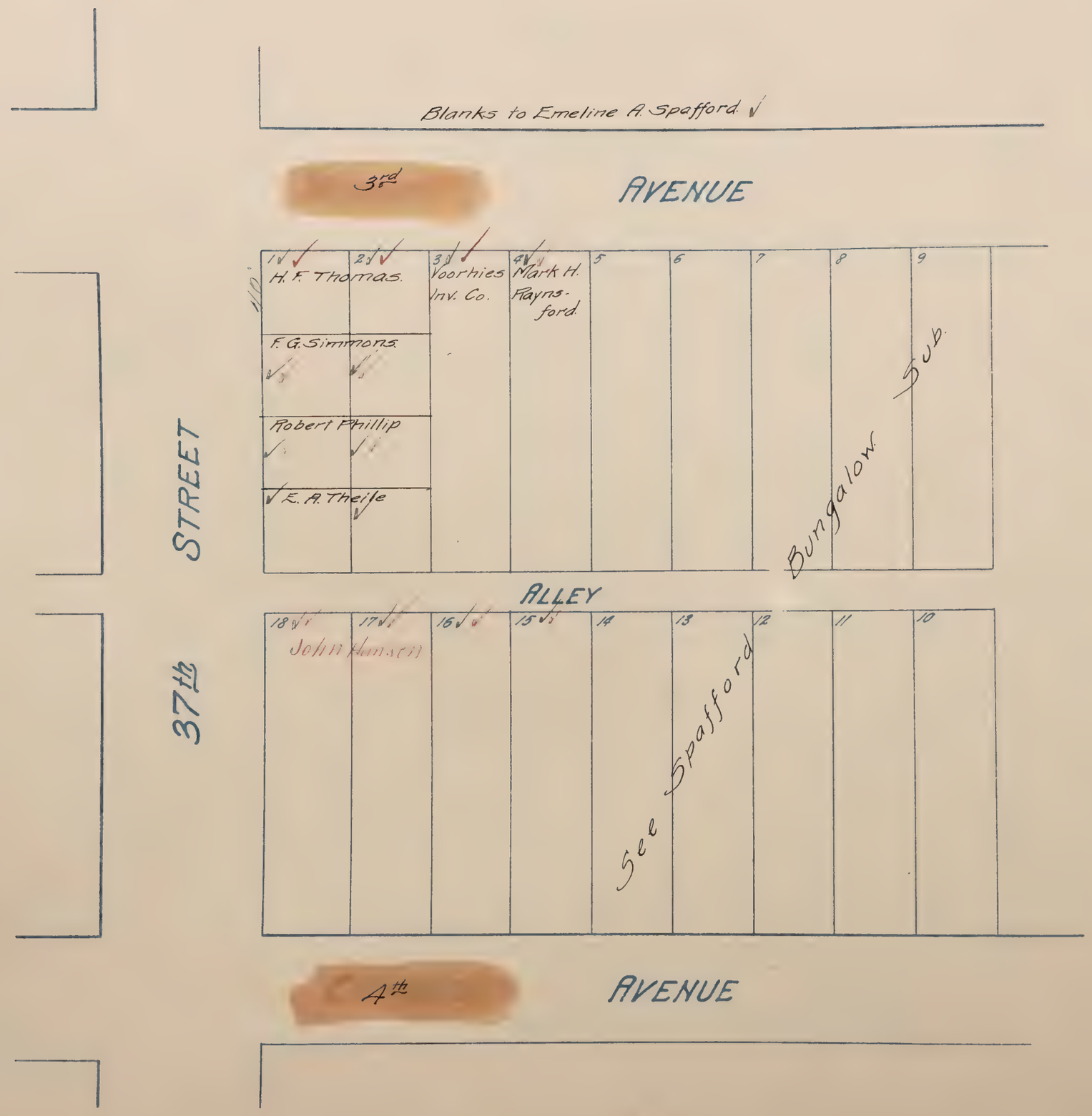

Mapped.

Black Ink-1919 Ownership
Red Ink-1920 Ownership

STAFFORD PLACE

LOCATED IN
N.E. ¼ of Sec. 17 T. 8 N. R. 5 E.
Scale: 1" = 60'

Capital S.D.

Blanks to Western Novelty Co.



Stafford Pl.

Mapped.
Black Ink-1919 Ownership
Red Ink-1920 Ownership

STILLSON TRACT

LOCATED IN
S.W. 1/4 of Sec. 17 T.8N.R.5E.
Scale: 1"=60'

Blanks to Geo. Hall.

SUNSET ADDN.



Mapped.

[illegible] 1919 Ownership
Red Ink-1920 Ownership

STRAWBERRY HILL TRACT

BEING

LOT 17 OF M.J. DILLMAN SUBD. №2

LOCATED IN

N.W. 1/4 OF SEC 17. T.8.N., R.5.E

Scale 1"=60'

Blanks to B.F. Driver & W.T. Foster ✓



Strawberry

Mapped.
Red Ink-1920 Ownership

SUNSET ADDITION

SECTION 17 T.8 N.R 5 E.

Scale 60 feet = 1 inch.

Blanks to D. & Alvena Lamorve.
" " Alvena Lamorve

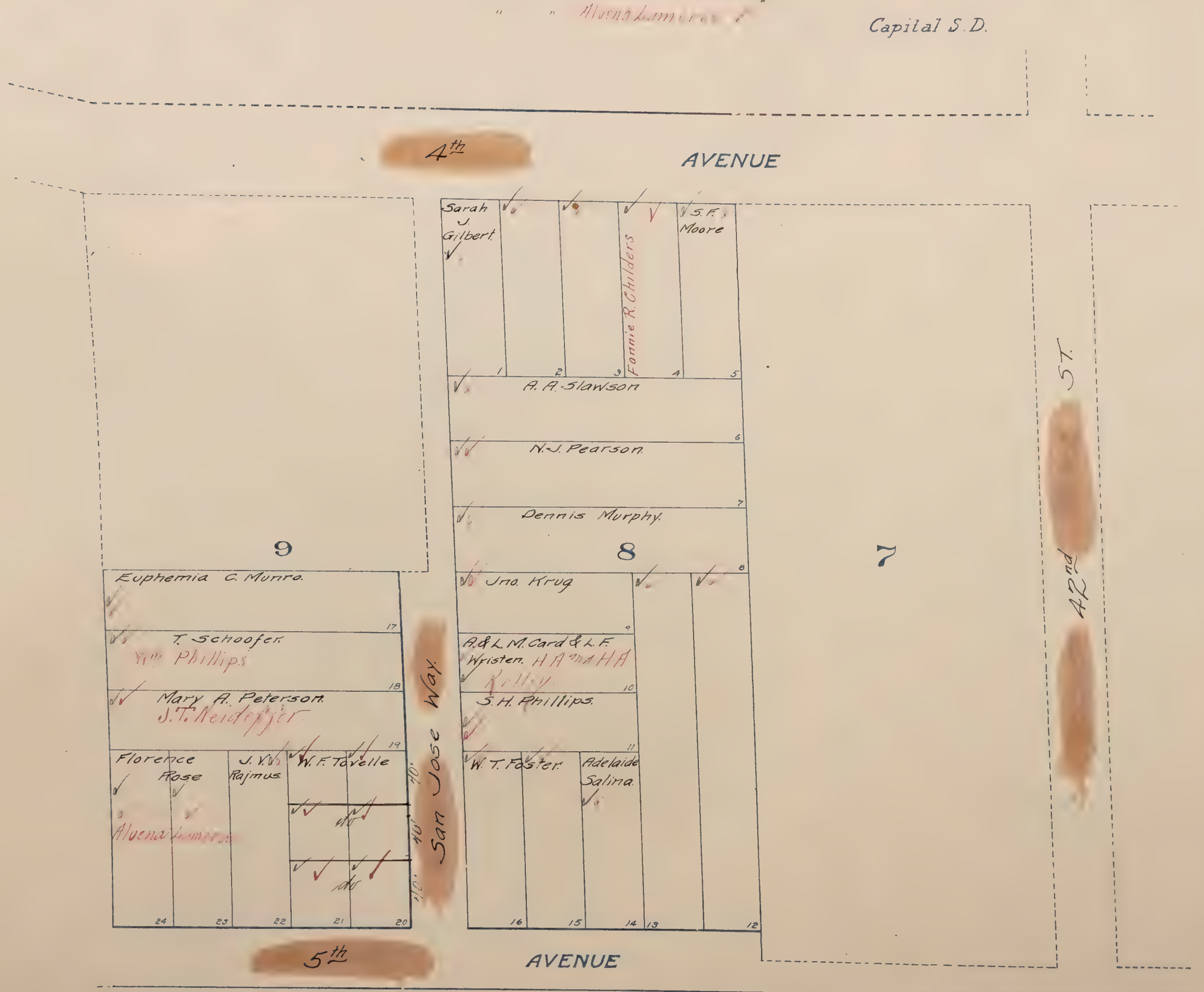

Mapped.

Red Ink-1920 Ownership

SUTTER TERRACE ADD'N.

LOCATED IN
SE. ¼ of Sec. 18 T.8N R5E
Scale 80'=1"

Dist 5

~~Sutter S.D.~~

Blanks to Koch & Burnett & Polhemus ✓



Sutter

Mapped.

SUTTER TERRACE ADD'N.



Mapped.

Blue Ink-1919 Ownership
Red Ink-1920 Ownership

TAYLOR ADDITION

Located in the

N.W. 1/4 of Sec. 17. T.8N.R.5E.

Scale 1" = 40'

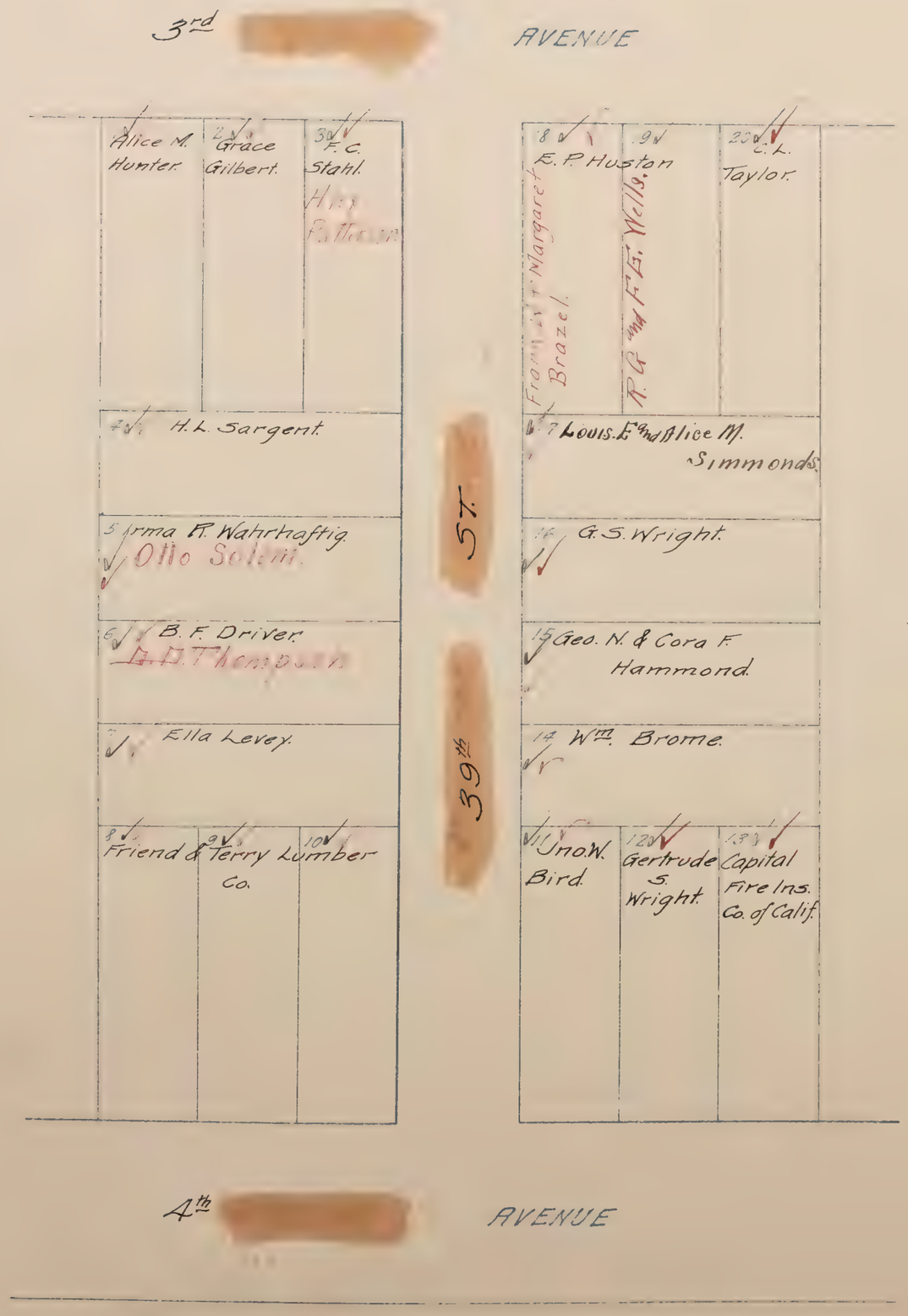

Taylor

Mapped.
Blue Ink-1920 Ownership
Red Ink-1920 Ownership

Blanks to J H Atkins.

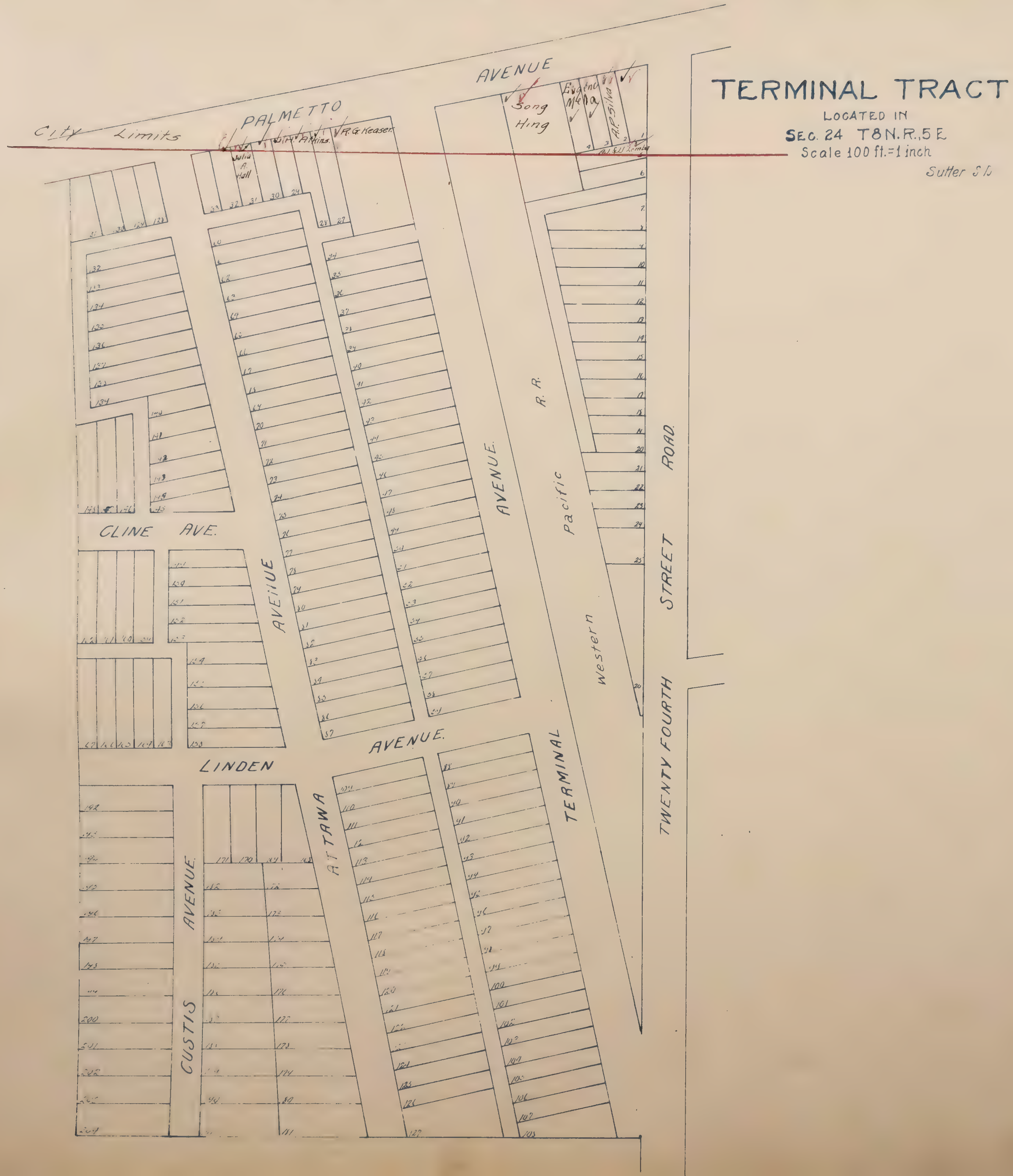

Terminal

Mapped.

Black Ink-1919 Ownership
Red Ink-1920 Ownership

TERRACE VILLA

LOCATED IN

E. 1/2 of Sec. 5, T.8N., R.5E.

Scale: 1"=100'

Blanks to A. A. Merkeley

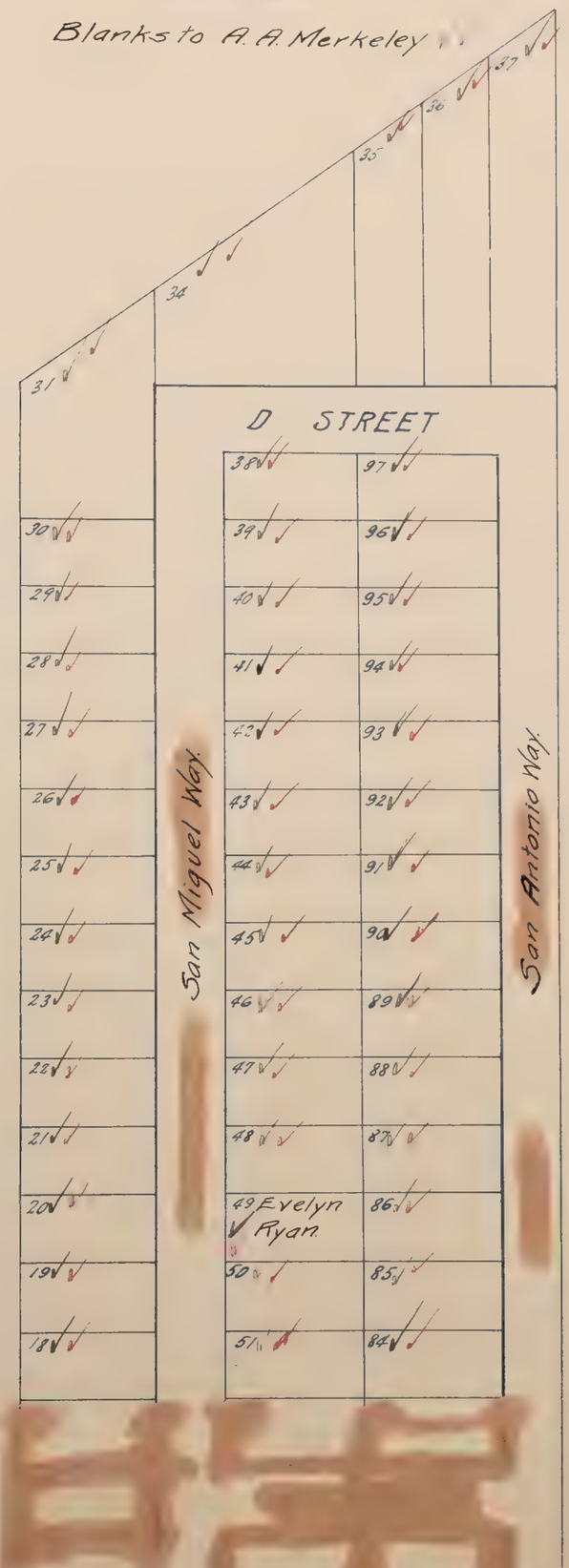

Terrace

Mapped.

Black Inc.-1919 Ownership
Red Inc.-1920 Ownership

TERRACE VILLA

LOCATED IN
E½ of Sec. 5, T8N R5E
SUBMITTED

Blanks to A. A. Merkley. ✓

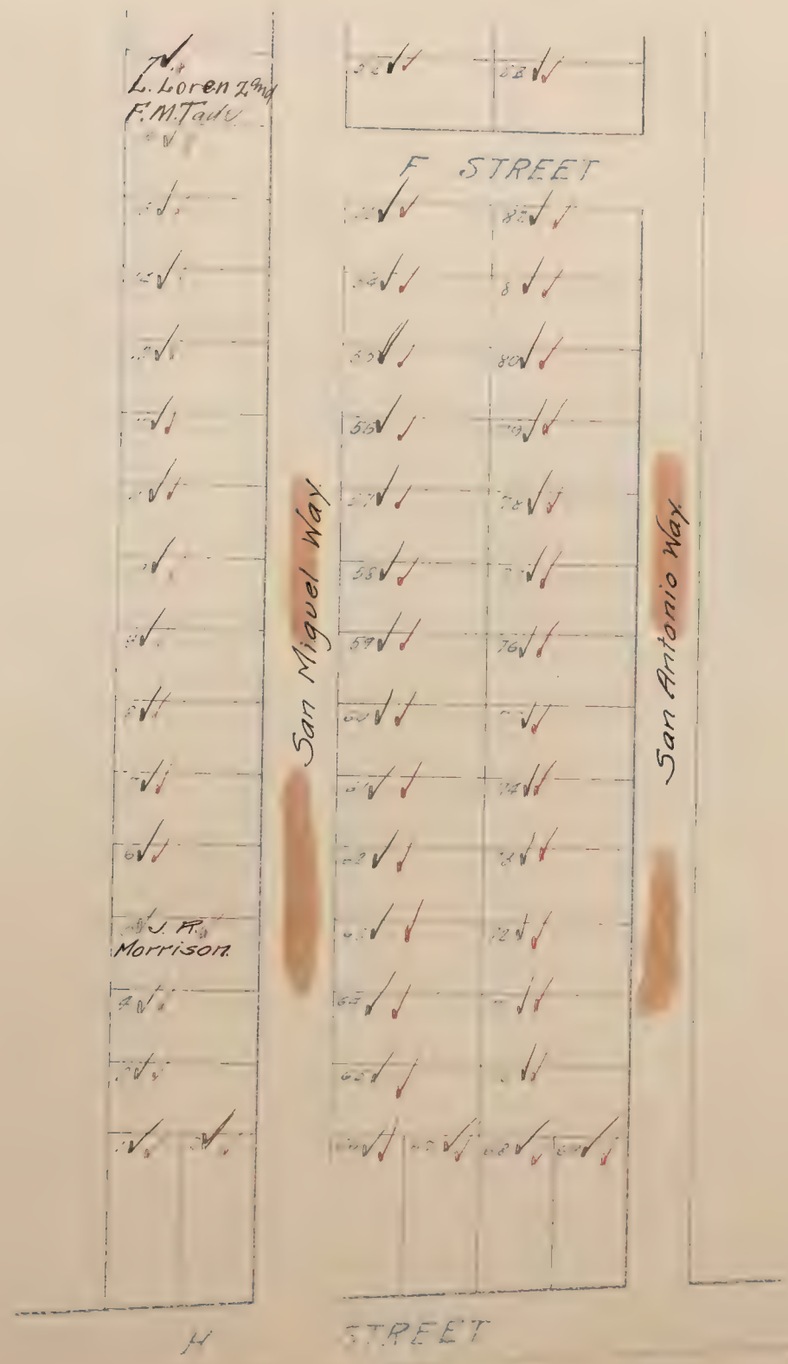

Mapped.

Black Ink-1919 Ownership
Red Ink-1920 Ownership

THALER & McGREWS SUBD.

OF

Lot 2686 of Oak Terrace

Scale: 1" = 30'



Thaler & McG

Mapped

Black Ink-1919 Ownership
Red Ink-1920 Ownership

TRACTION ADDITION No 2

being

Lot 8 of Gage Tract

located in

SW 1/4 of Sec 16 T8N R5E



Traction

Mapped.

Black Ink=1919 Ownership
Red Ink=1920 Ownership

TRESCH TRACT

located in

S.E.¼ Sec. 17. T8N. R5E.

Scale: 1in.=60 feet

Blanks to Joseph Tresch.

Tresch

Mapped.

Black Ink-1919 Ownership
Red Ink-1920 Ownership

T STREET ADDITION
TO
SACRAMENTO CITY

Scale: 1" = 100'

Mapped.

Black Ink-1909 Ownership
Red Ink-1920 Ownership

T~STREET COURT

LOCATED IN
Sacramento City
Scale: 1" = 50 feet.

T St. Court

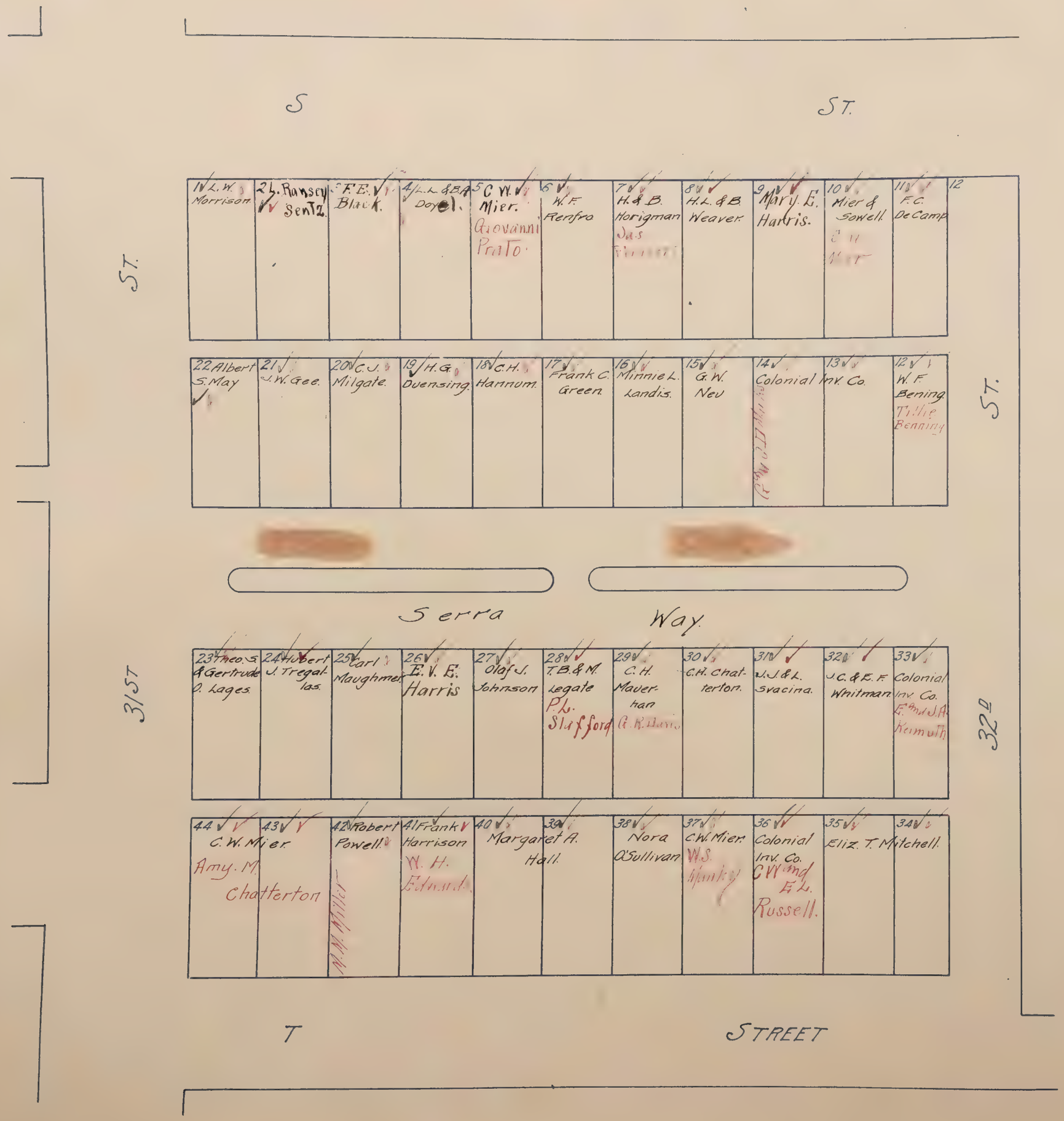

Mapped.

Red Ink-1920 Ownership

EDWIN TULLAR

LOCATED IN

SECTION 9 T.8 N.R 5 E.

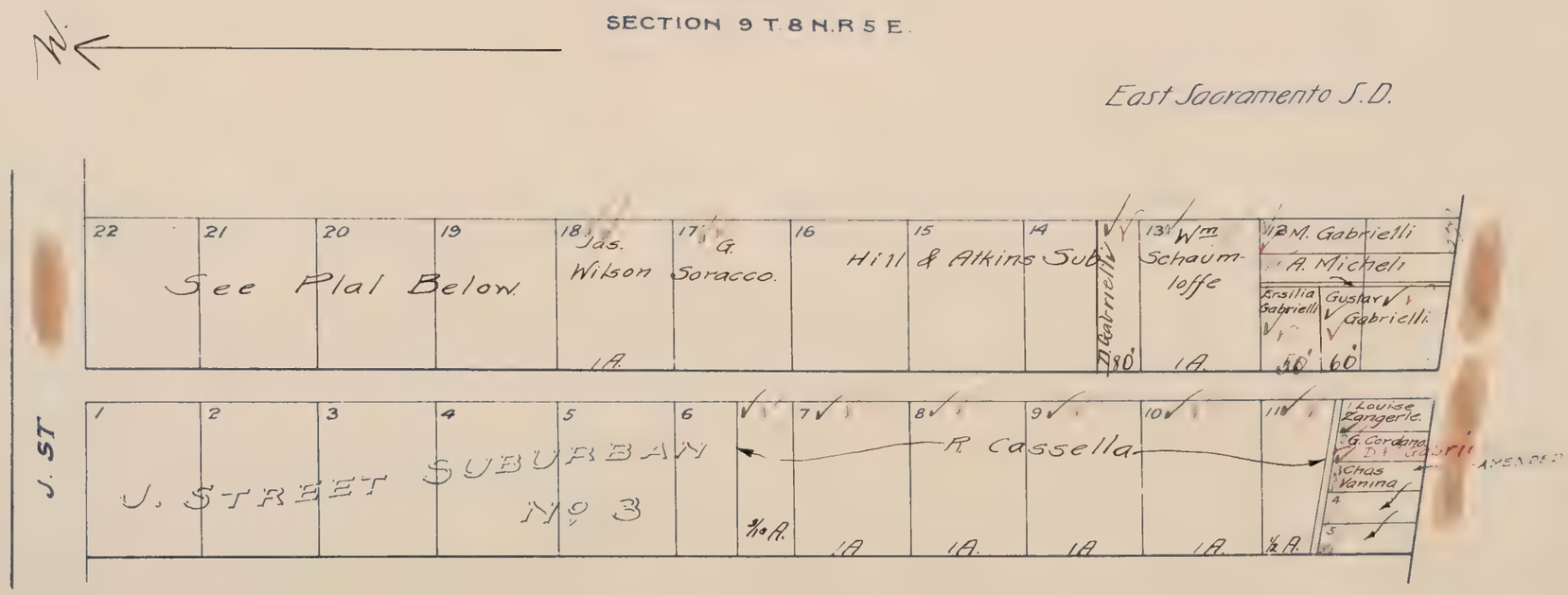

Mapped.

MARY TULLAR TRACT

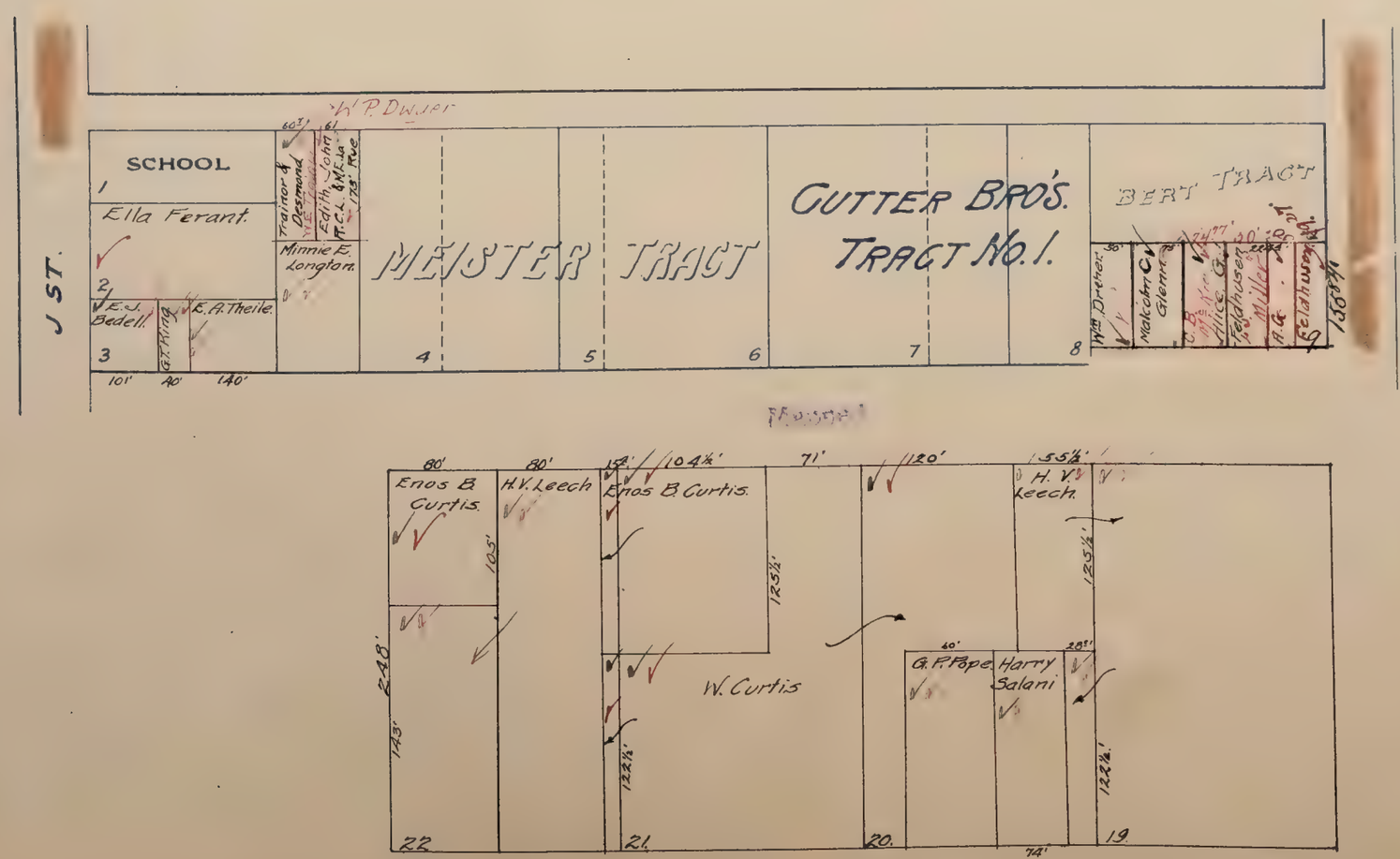

Mapped.

R. TURNER SUBDIVISION

LOCATED IN

S.W. 1/4 of Section 5 T.8 N.R.5 E.

Scale: 60 feet=1inch.

Sacramento Electric Gas & Railway Co.

East Sacramento S.D.

Blanks to Richard Turner.

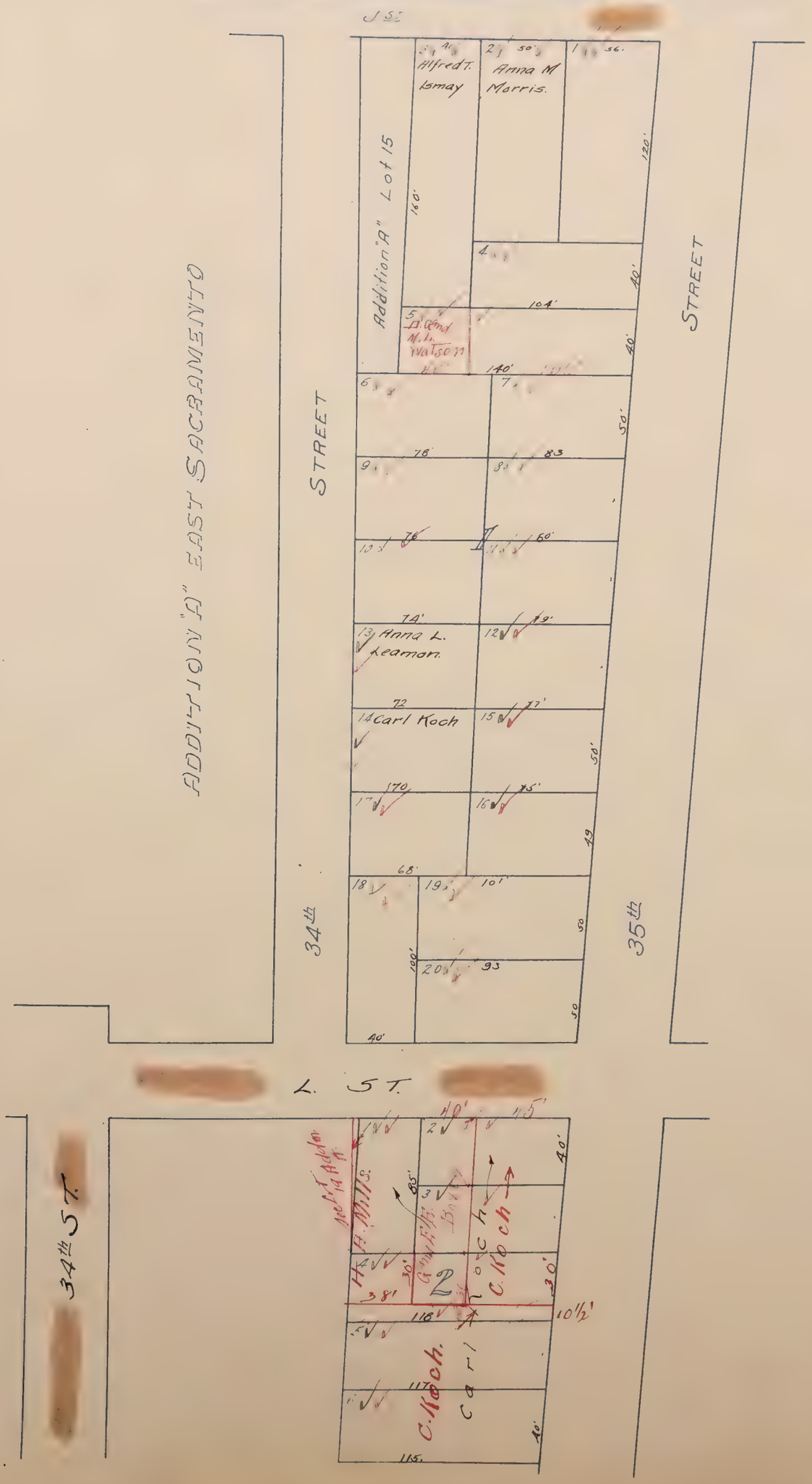

Turner

Black Ink-1920 Ownership Mapped.
Red Ink-1920 Ownership

28TH STREET TRACT

N.E. ¼ SEC. 18 T. 8 N. R 5 E

Scale 60 feet = 1 inch

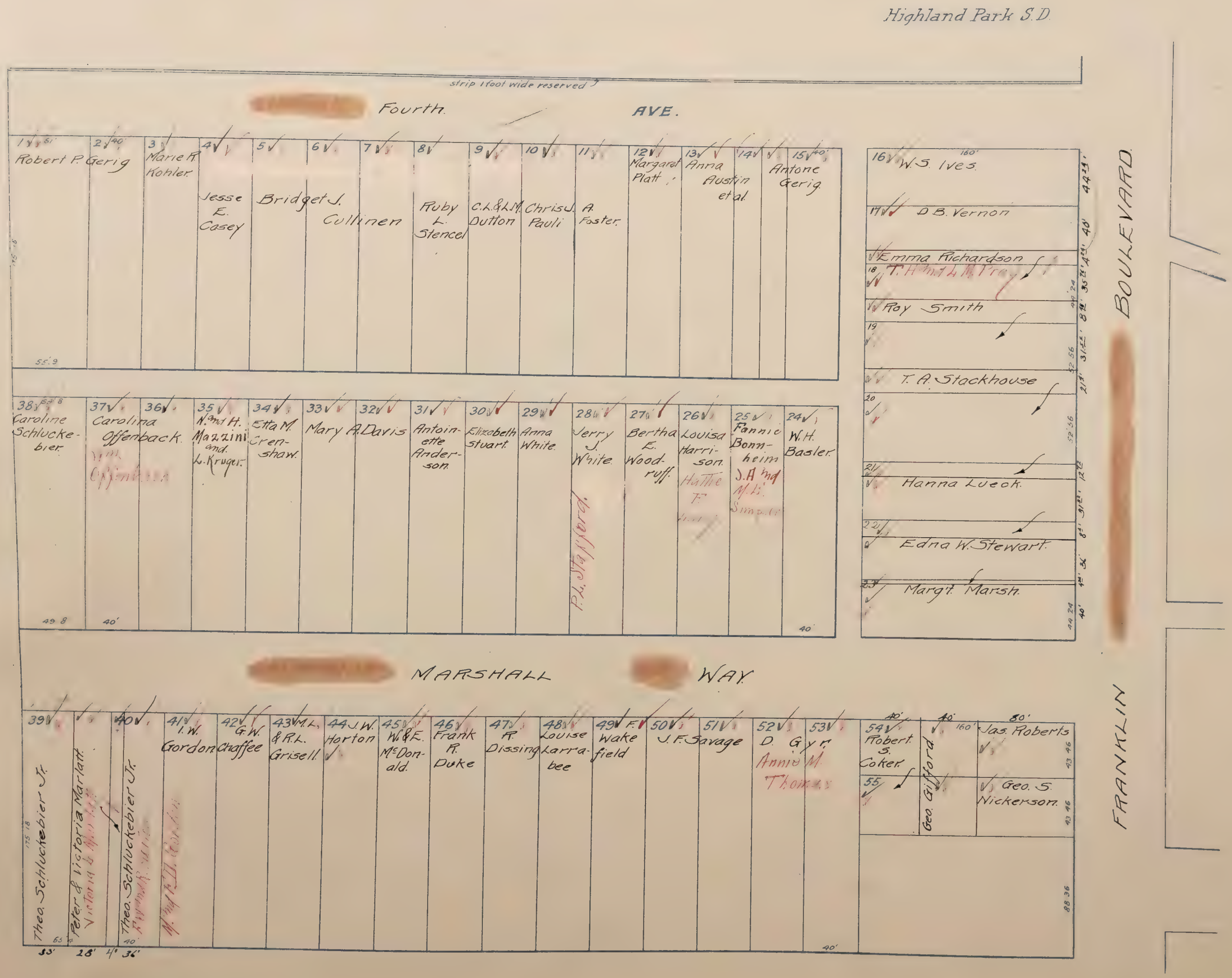

Mapped.

Red Ink-1920 Ownership

UHL COURT

Oak Park

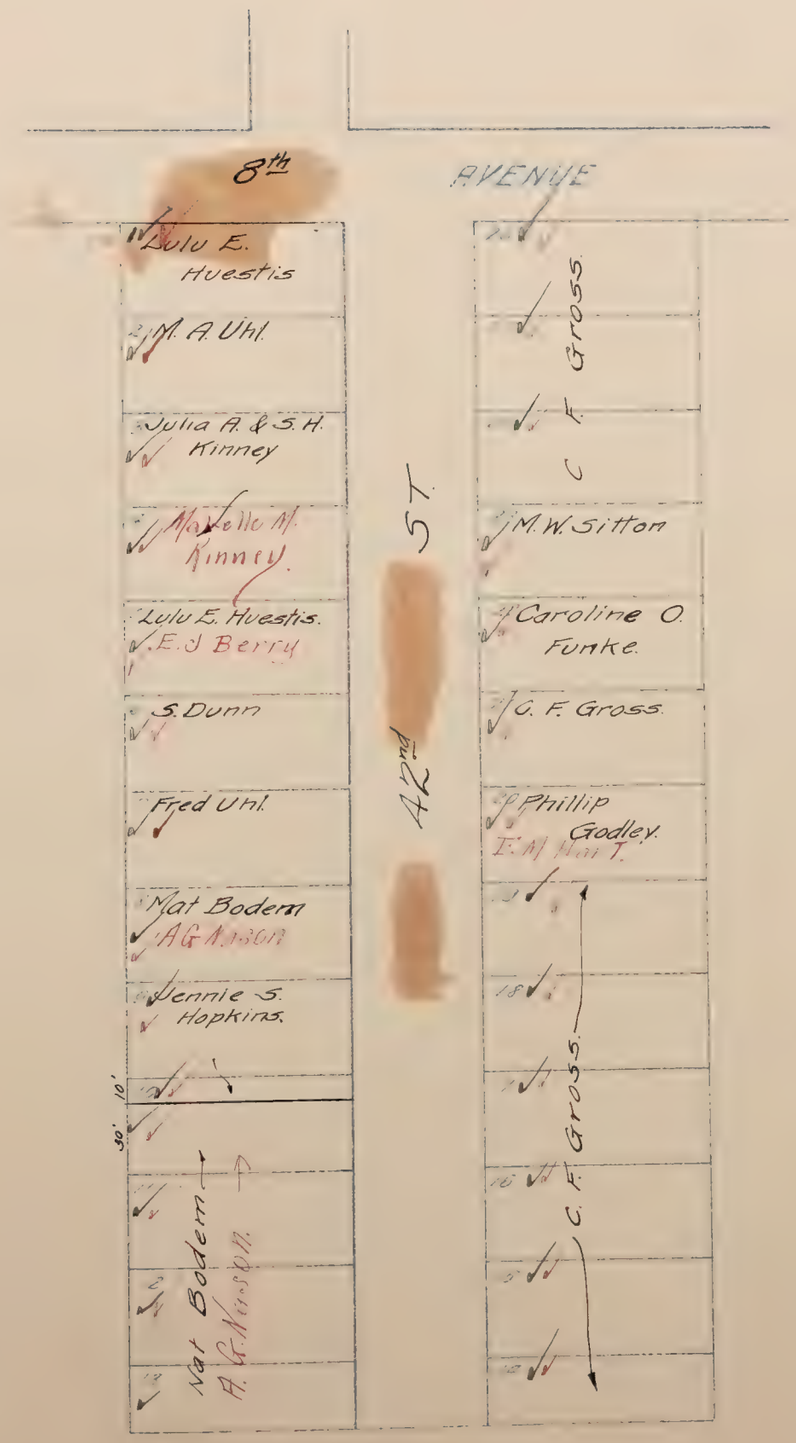

Uhl Court

Mapped.
Black Ink-1919 Ownership
Red Ink-1920 Ownership

URBAN COURT

LOCATED IN

Sec. 7, T.8N., R.5E.

Scale: 100 = 1"

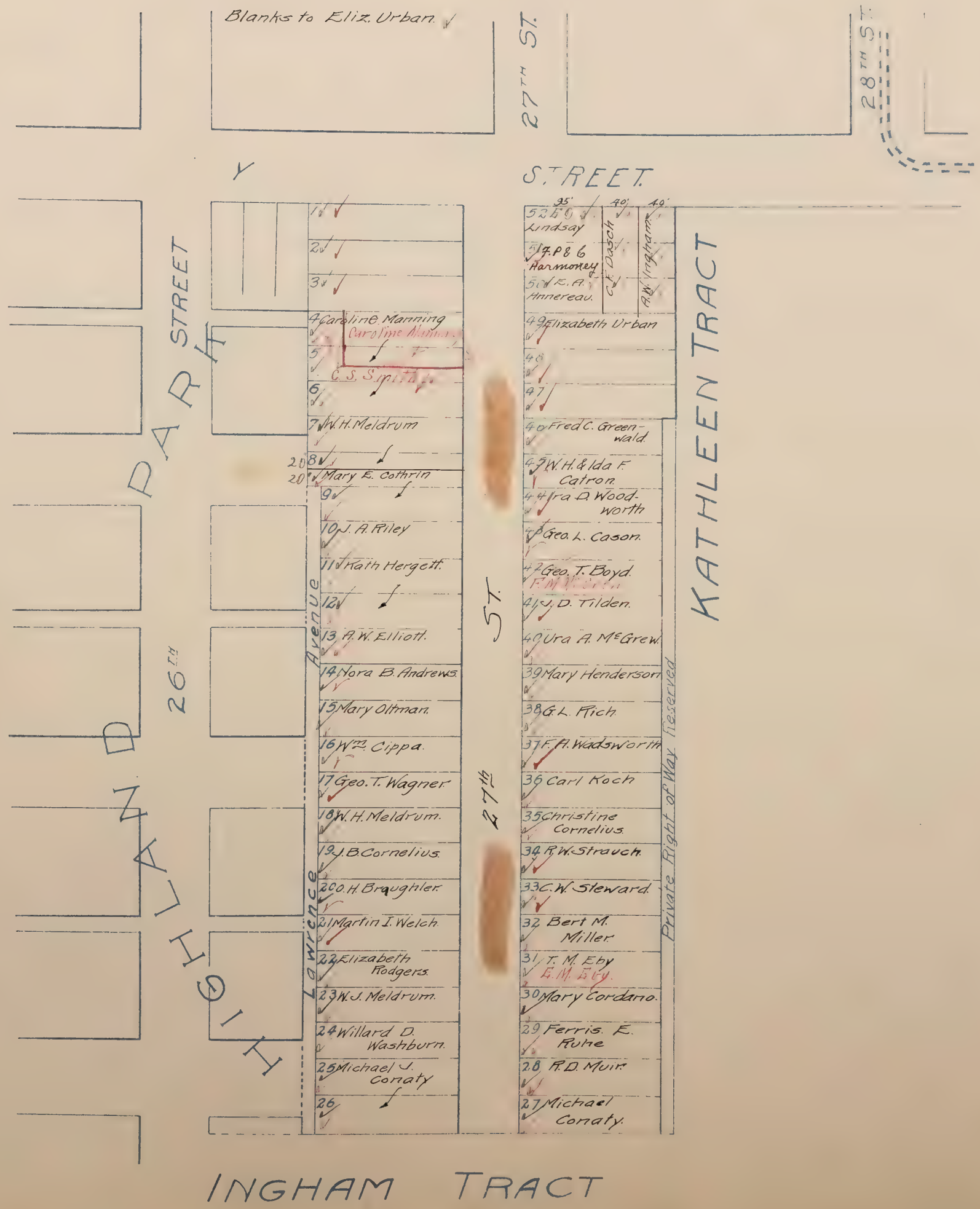

Mapped.

Black Ink-1919 Ownership
Red Ink-1920 Ownership

VENADO PLACE.

Lots 4,5 & 6 Dillman's Subdivision No 2

Scale 100 feet = 1 inch



Mapped.

Green Ink-1919 Ownership
Red Ink-1920 Ownership

VONWALDRON TRACT

BEING

Lot 6 Louisiana Tract

LOCATED IN

S.E. 1/4 of Sec. 18, T.8N.R.5E.

Scale: 1" = 80'

Blanks to Mrs. J. A. Waldron.



W. & K. SUBD. 18.

Von Waldron

Mapped.

Red Ink-1920 Ownership

WALLACE TRACT

BEING LOTS 9 & 12 GAGE TRACT

Scale, 1 inch = 120 feet

W
Wallace

Mapped.

WELCH TRACT

LOCATED IN THE

S.E.¼ of Sec. 18, T.8N., R.5E.

Scale 1" = 50



Mapped.

Red Ink-1920 Ownership

WEST CURTIS OAKS

LOCATED IN

N.E. 1/4 of Sec. 13, T.8 N. R.4 E.

Scale: 1" = 100'

Mapped.

Black Ink-1919 Ownership
Red Ink-1920 Ownership

WEST CURTIS OAKS ADDITION

LOCATED IN

N.E. 1/4 of Section 13, T.8 N.R.5E.

Scale: 1" = 100

Blanks to West Curtis Oaks Co.



Mapped.

Black Ink-1919 Ownership
Red Ink-1923 Ownership

WESTERN PACIFIC ADDITION

LOCATED IN
Secs 18 & 19 — T8N.R5E.
Scale: 80'=1"

Goldberg S.U.

Blanks to A. A. Merkley.

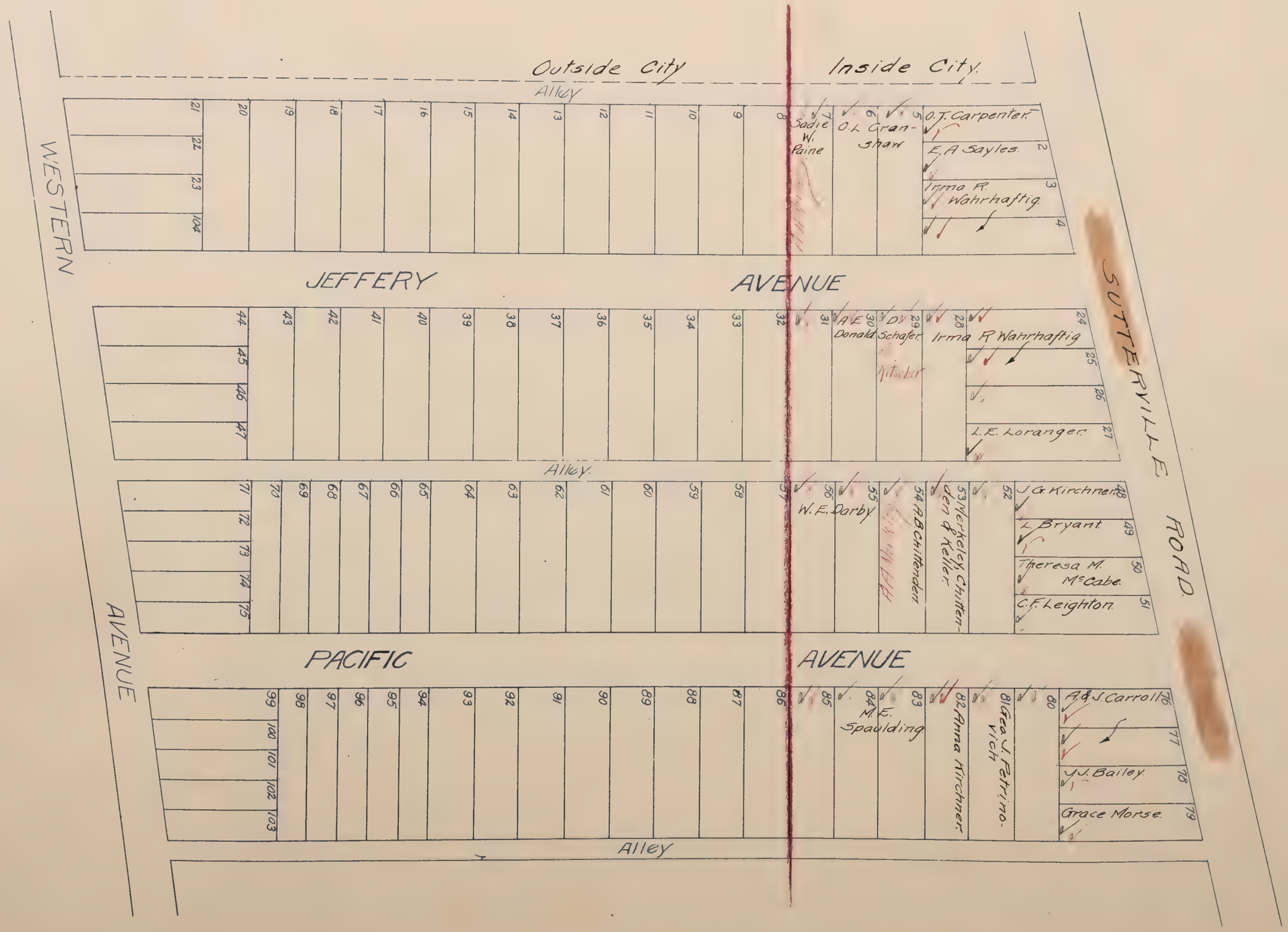

Western Pac.

Mapped.

Black Ink-1919 Ownership
Red Ink-1920 Ownership

WHITE-BOETHING TRACT

LOCATED IN

Section 16, T.8 N.R.5E.

Scale: 1" = 150'

Junction S.D.

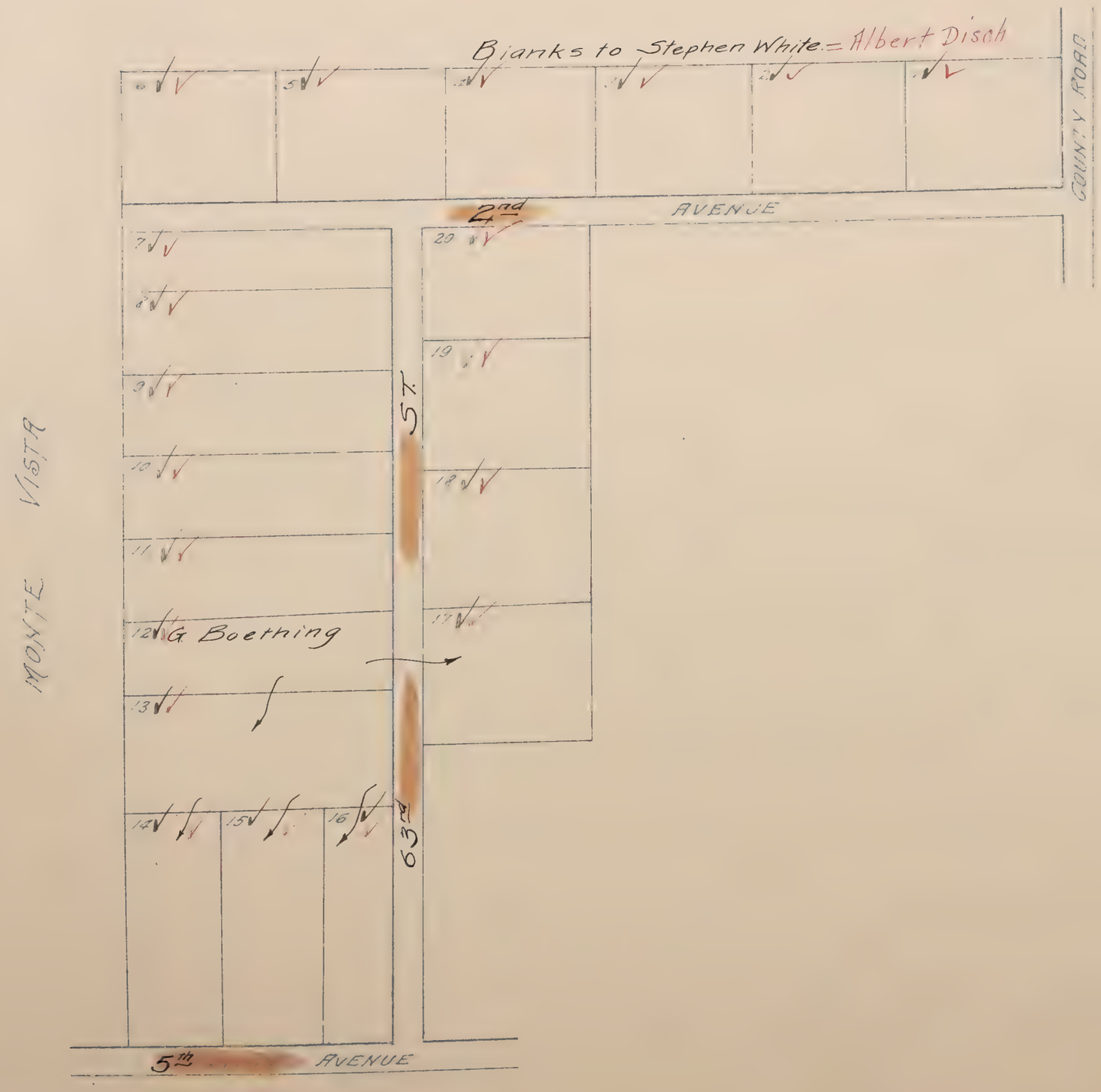

White-B

Mapped.

Black Ink—[illegible] Ownership
Red Ink—[illegible] Ownership

WILLIAMSON TRACT

LOCATED IN

S.W. 1/4 of Sec. 8, T.8N.R.5E.

Scale: 1" = 80

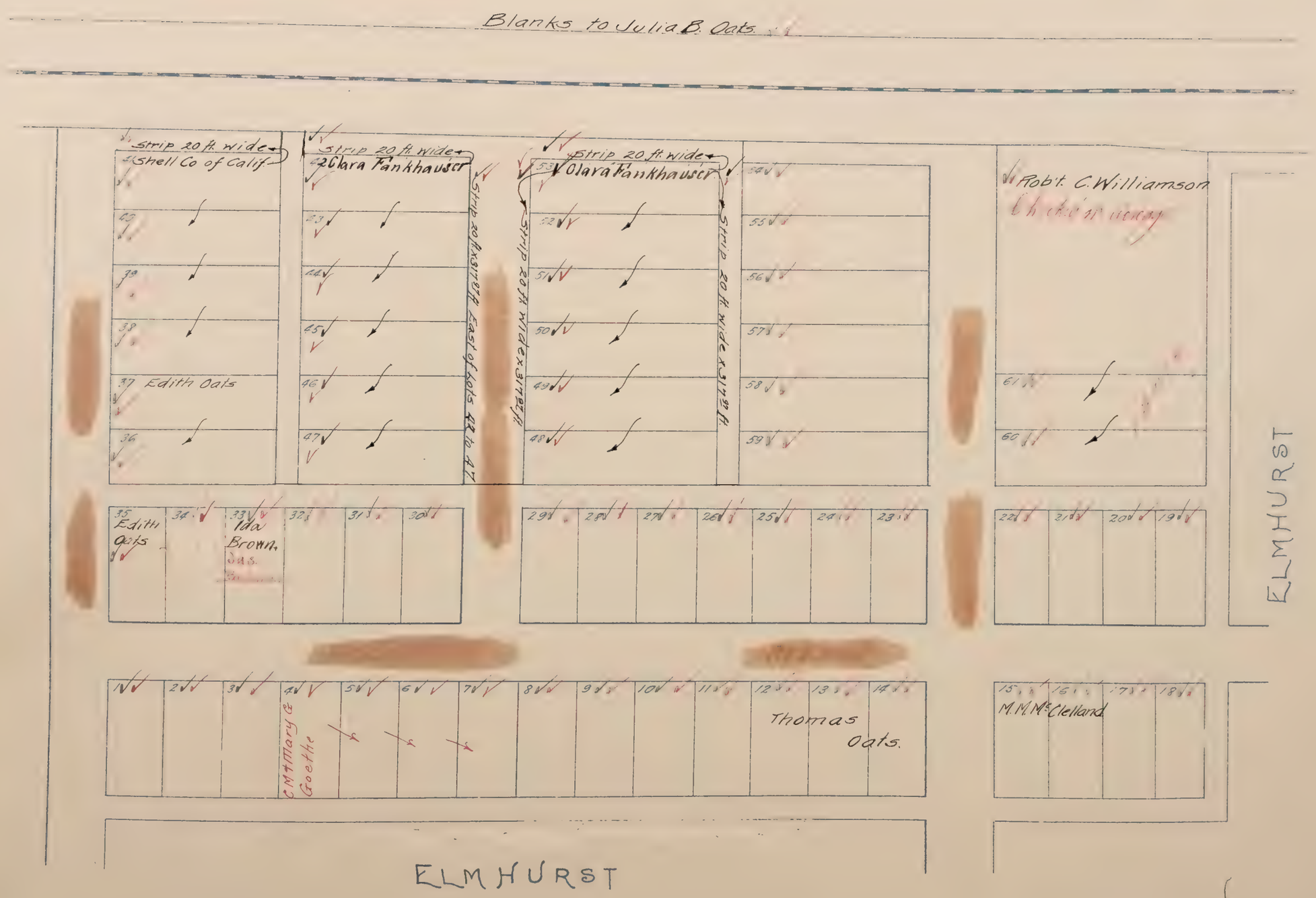

Williamson

Mapped.

Black ink-1919 Ownership
Red ink-1920 Ownership

WILLI'S TRACT

LOCATED IN THE

S.W. 1/4 of Sec. 17, T.8N., R.5E.

Scale: 50'=1"

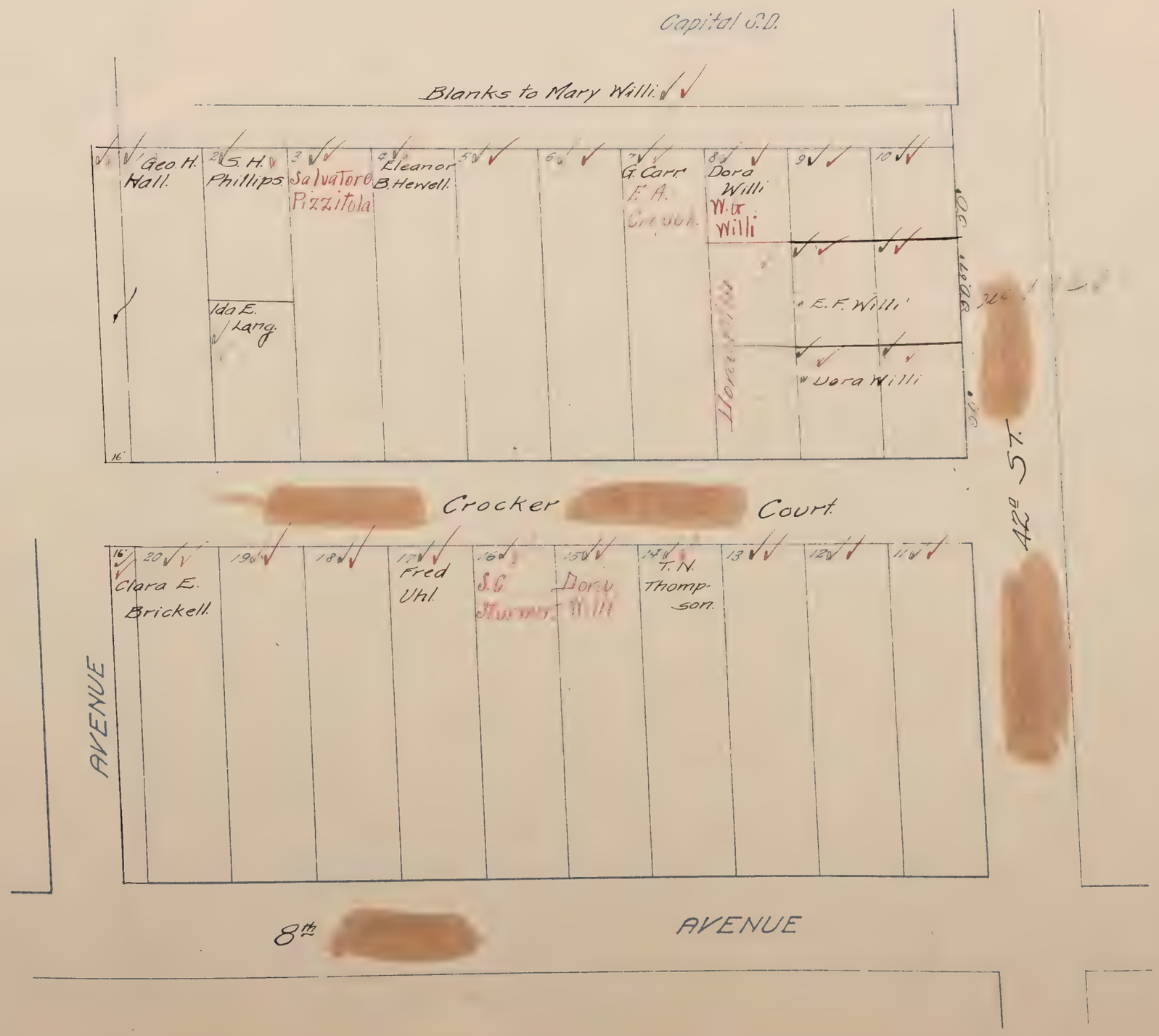

Willis

Mapped.

WILLIS SUBD. No 2

LOCATED IN

SE ¼ of SEC. 17. T 8 N.R. 5 E

Black Ink-1919 Ownership
Red Ink-1920 Ownership



GOTHES SUBD No 78

Mapped.

[illegible] Ownership
Red Ink-1920 Ownership

PHILIP WOLF Jr TRACT

SECTION 9 T. 8 N R 5 E.

Scale 2 chains = 1 inch

East Sacramento S.D.

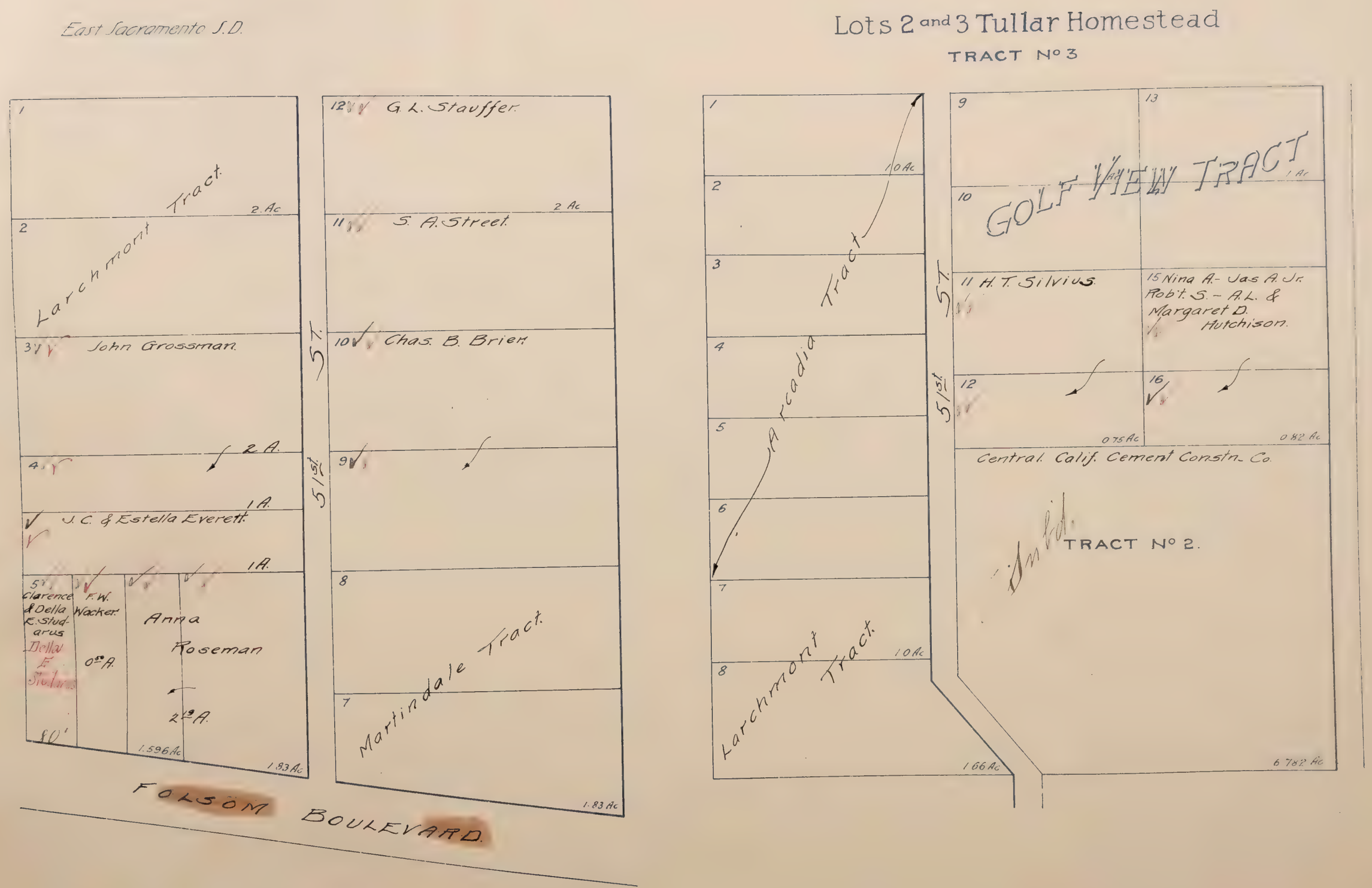

Philip Wolf

Mapped.

Red Ink-1920 Ownership

corrected to Wright Tct.

~~WRIGHT & KIMBROUGH No 1~~

PLATED IN

SECTION 4 & 9 T. 8 N. R. 5 E.

Scale 4 chains = 1 inch

East Sacramento S.C.



Wright&K

Mapped.

Black Ink=1919 Ownership
Red Ink=1920 Ownership

WRIGHT AND KIMBROUGH TRACTS.

Scale, 3 Chains=1 Inch.

Mapped.

CAPITAL S.D.

TRACT No 3.

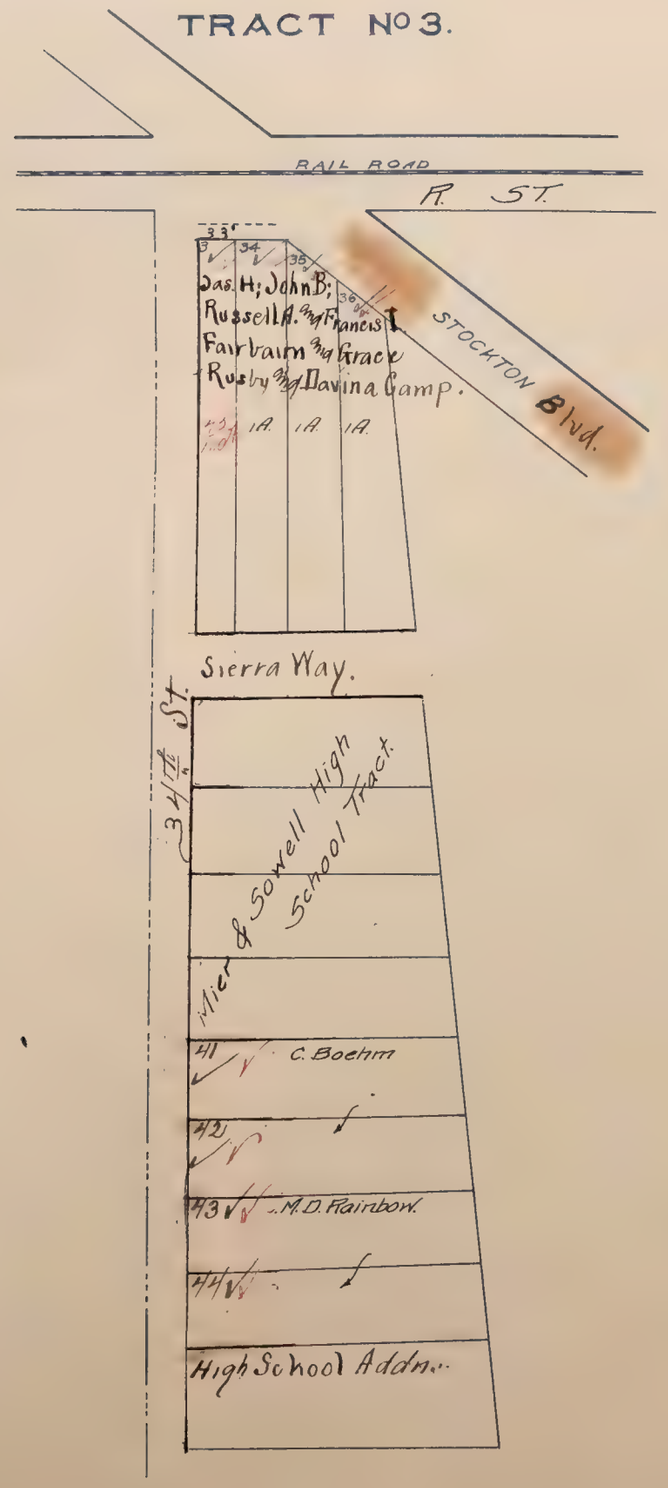

Mapped.

EAST SACRAMENTO S.D.

TRACT No 4.

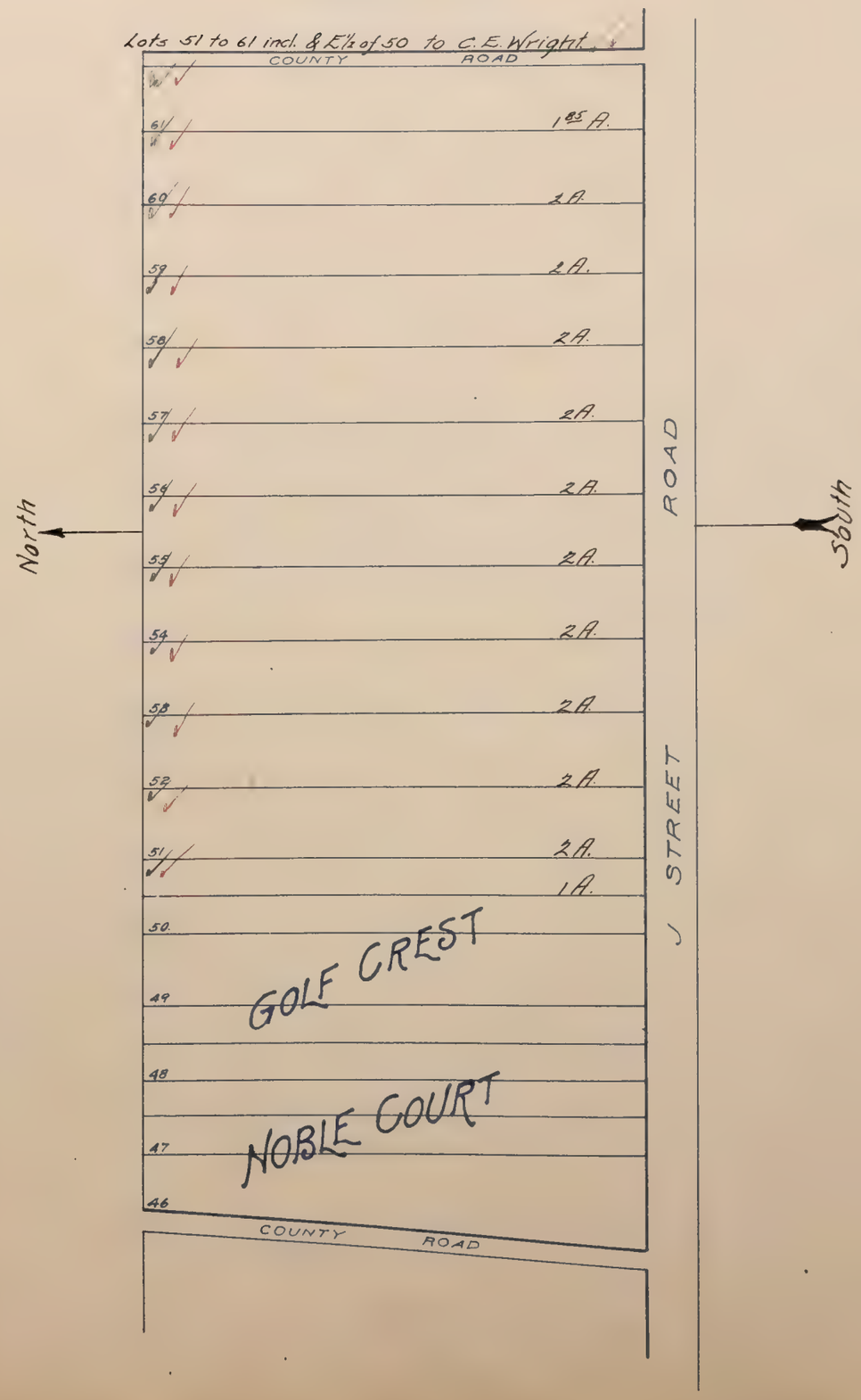

Mapped.

Black Ink=1919 Ownership
Red Ink=1920 Ownership

WRIGHT AND KIMBROUGH TRACT No. 9

NE¼ SEC. 18 T. 8 N. R. 5 E.

Scale, 3 chains = 1 inch

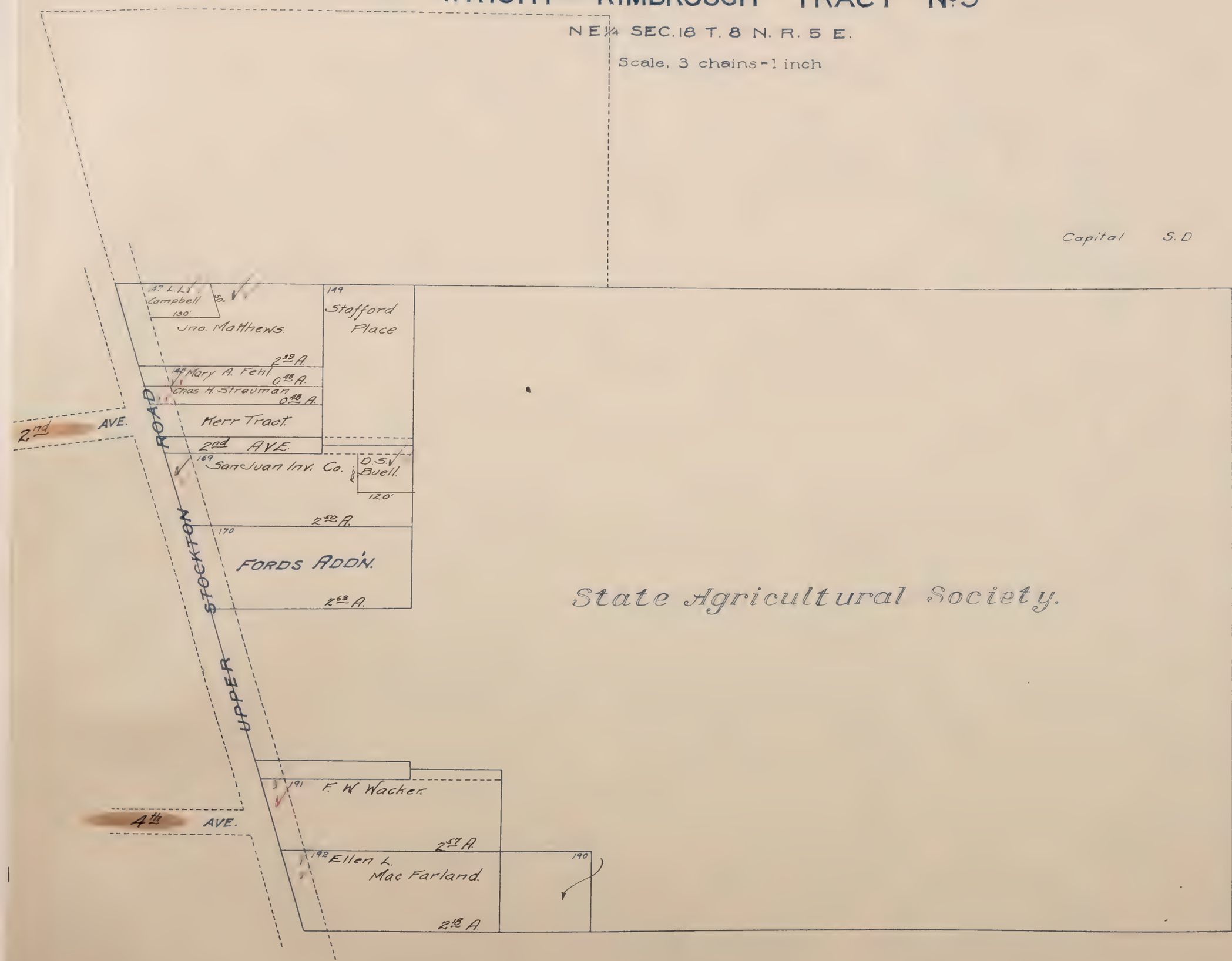

No. 9

Mapped
Black Ink-1919 Ownership
Red Ink-1920 Ownership

WRIGHT & KIMBROUGH ADDITION 10

Located

EAST OF SACRAMENTO CITY

Scale, 2 chains = 1 inch.

East Sacramento S.H.



Mapped.

Amended Map of

WRIGHT & KIMBROUGH ADDITION 14

SECTION 17 T.8N.,R.5E.

Scale 100 feet = 1 inch.

Capitol S.E.

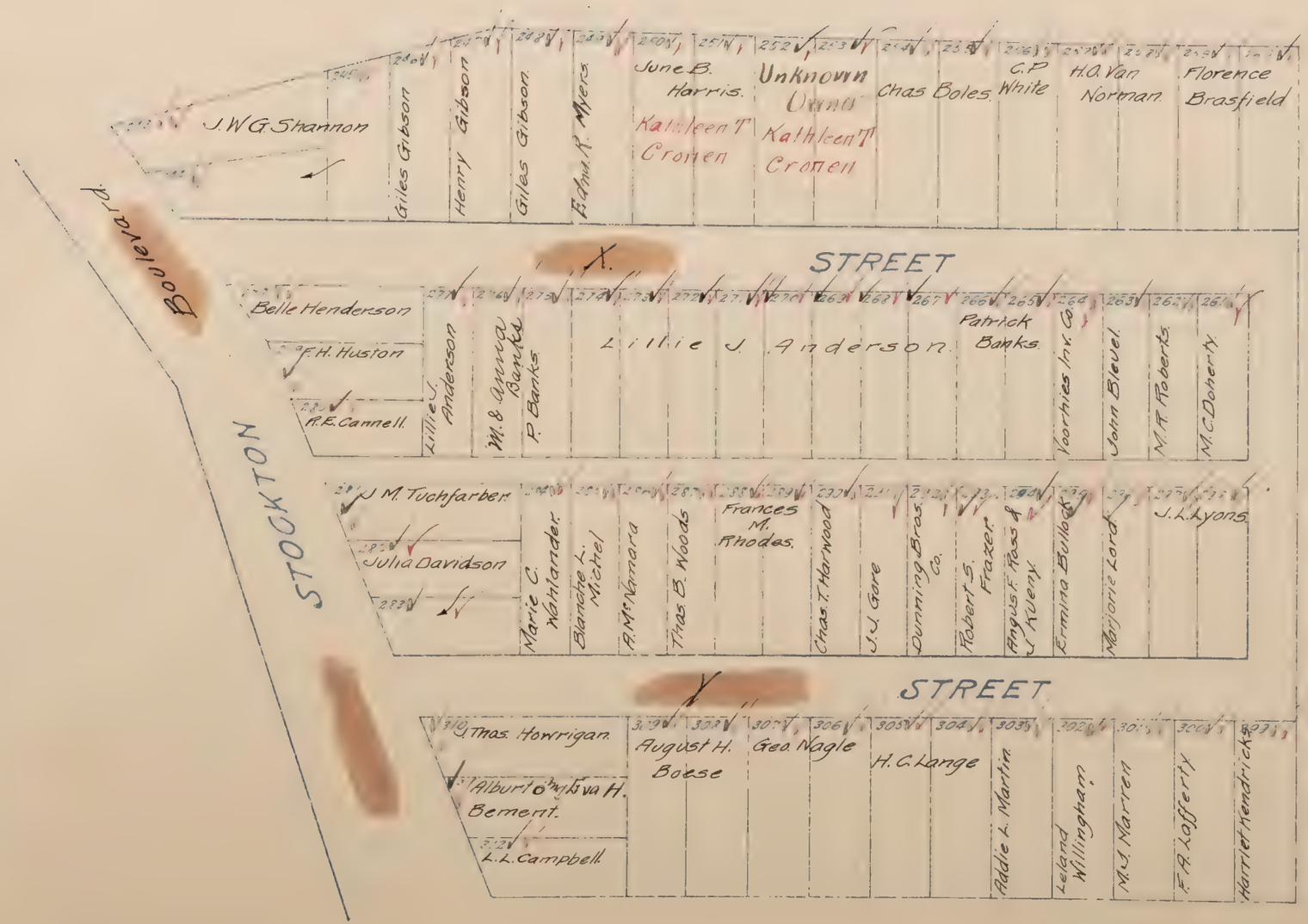

Black Ink-1919 Ownership
Red Ink-1920 Ownership

Mapped.

No. 17

WRIGHT & KIMBROUGH

SUBDIVISION No 17
LOCATED IN
SECTION 8 T. 8 N R 5 E.

Scale 100 feet = 1 inch.

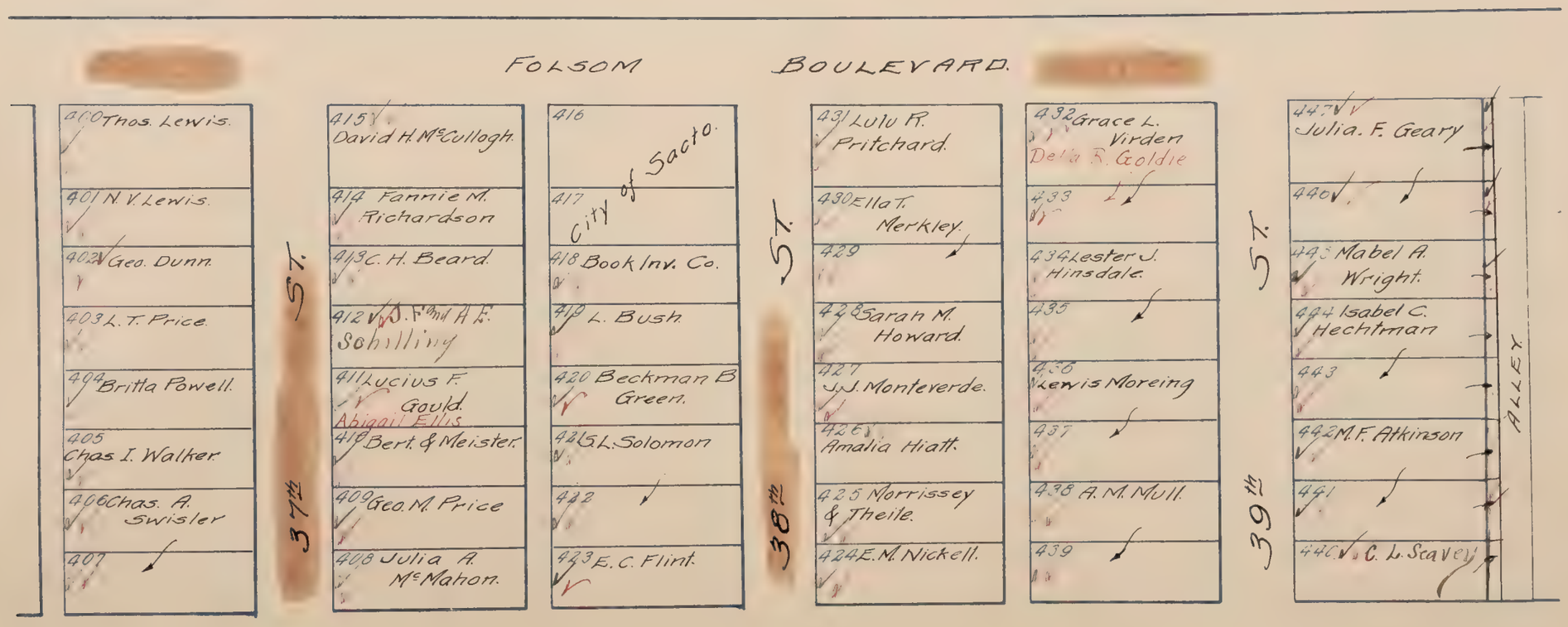

Mapped.

Black Ink-1919 Ownership
Red Ink-1920 Ownership

W.& K. SUBD. No 18

BEING

Lot 9 in the LOUISIANA TRACT

LOCATED IN THE

N.E. 1/4 of Sec. 19, T. 8 N., R. 5 E.

Scale: 60'=1"

Goldberg S.D.



No. 18

Mapped.

Black Ink-1919 Ownership
Red Ink-1920 Ownership

W.&K. SUBD. No 19

LOCATED IN

Sec. 8, T.8 N., R.5 E.

Scale-120'=1"

No. 19

Mapped.
Black Ink-1919 Ownership
Red Ink-1920 Ownership

W.&K. SUBD. № 20

LOCATED IN THE
Sec. 8, T.8 N., R.5 E.
Scale: 120'=1"

East Sacramento S.D.



No. 20

Mapped.

Black Ink. 1919 Ownership
Red Ink.-1920 Ownership

W. & K. SUBD. No 21

LOCATED IN

S.E. 1/4 of Section 17, T.8 N.R.5E.

Scale: 1" = 120

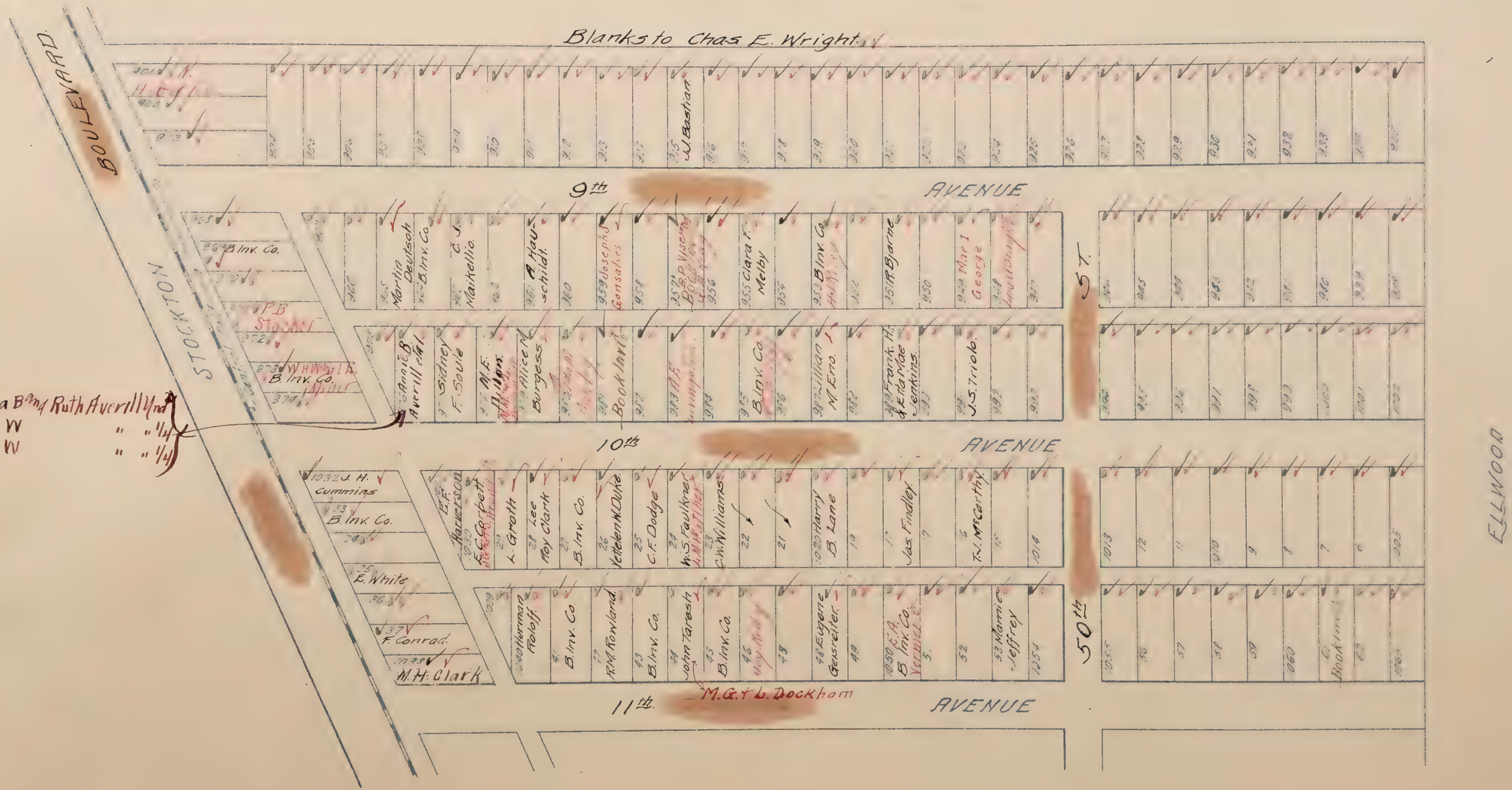

No. 21

Mapped.

W.& K. SUBD. Nº 21

LOCATED IN

S.E. 1/4 of Section 17, T.8 N.R.5E.

Scale 1" = 120'

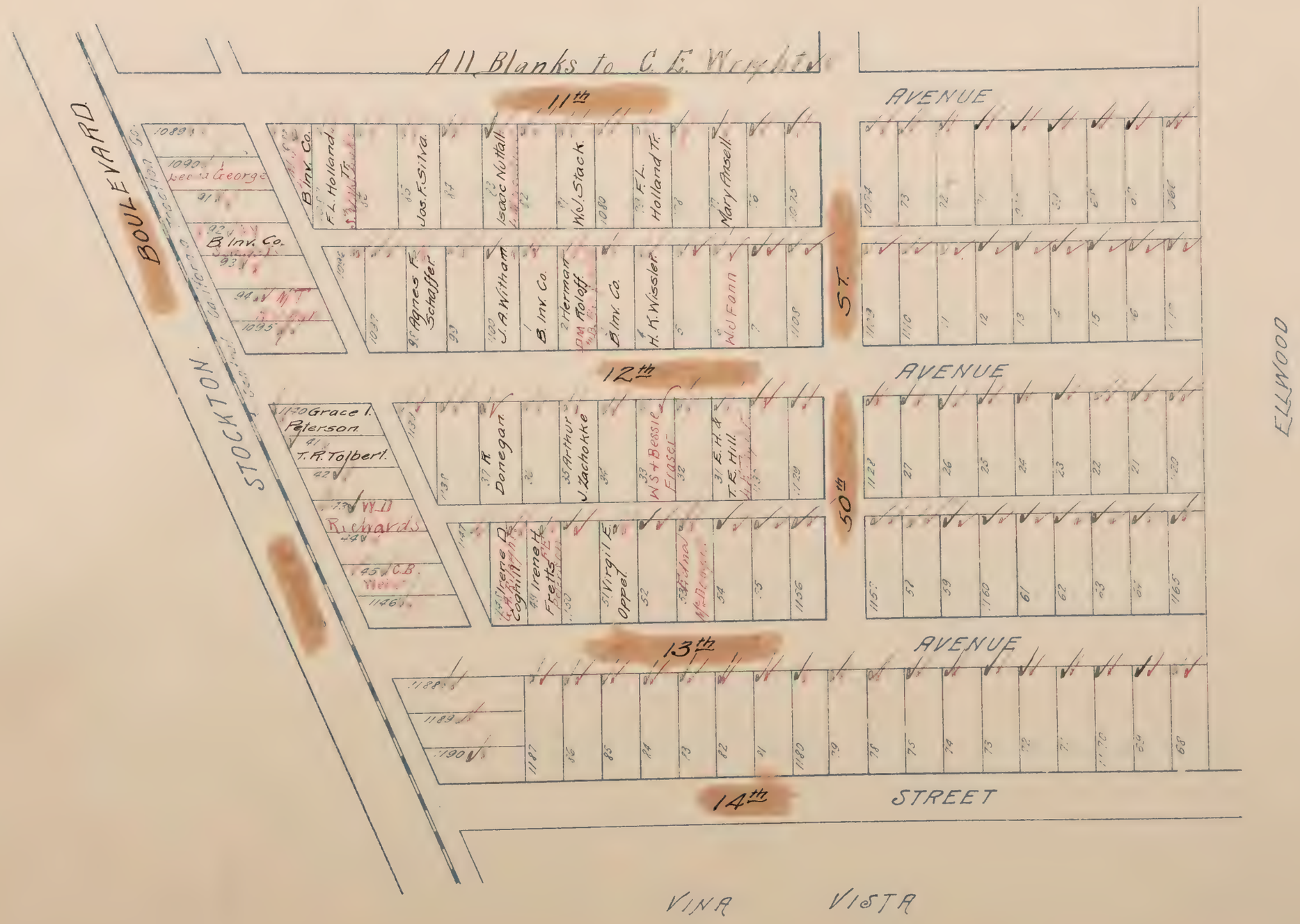

Mapped.

Black Ink-1919 Ownership
Red Ink-1920 Ownership

W. & K. SUBD. Nº 22

LOCATED IN

Sections 8 & 9 T.8 N. R5E.

Scale 1" = 120

No. 22

Mapped.

Black Ink-1919 Ownership
Red Ink-1920 Ownership

Lots 1544 to 1561.
1596 " 1613
1614 " 1632.
1667 " 1704
1739 " 1776
1811 " 1829.

Blanks to C. E. Wright.

W&K TRACT No. 24

located in
Sec's 8 & 9 T. 8 N. R 5 E. M.D.B.&M.
Sacramento City Cal.
Scale: 1" = 100'

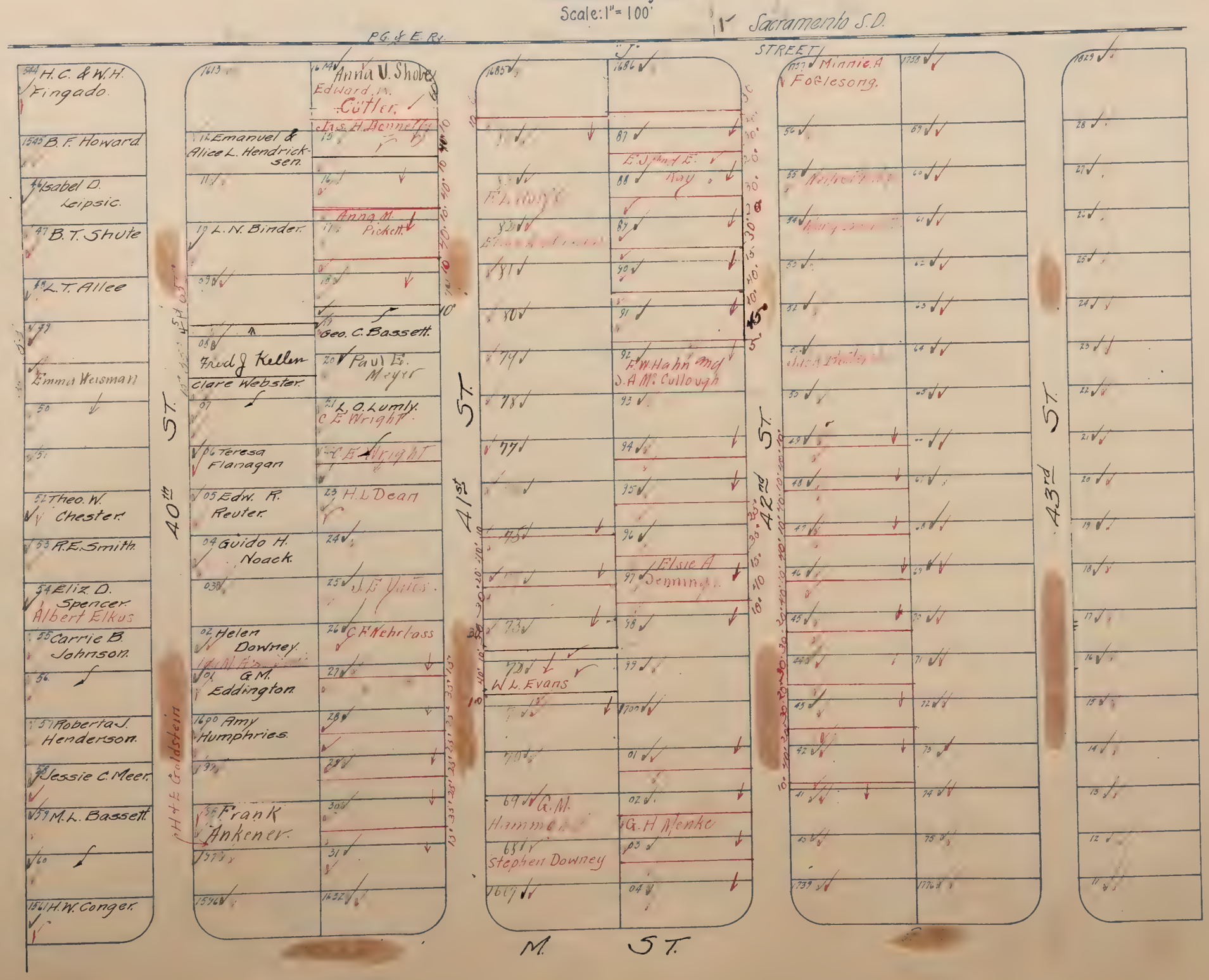

No. 24

Mapped.

Black Ink-1919 Ownership
Red Ink-1920 Ownership

W&K TRACT No. 24

located in
Sec's 8 & 9 T.8N. R.5E, M.D.B.&M.
Sacramento City Cal.
Scale: 1" = 200'

Lots 1563 to 1578
1579 " 1594
1634 " 1649
1650 " 1665
1706 " 1721
1722 " 1737
1778 " 1793
1794 " 1809.

Blanks to C. E. Wright. Sacramento S.D.

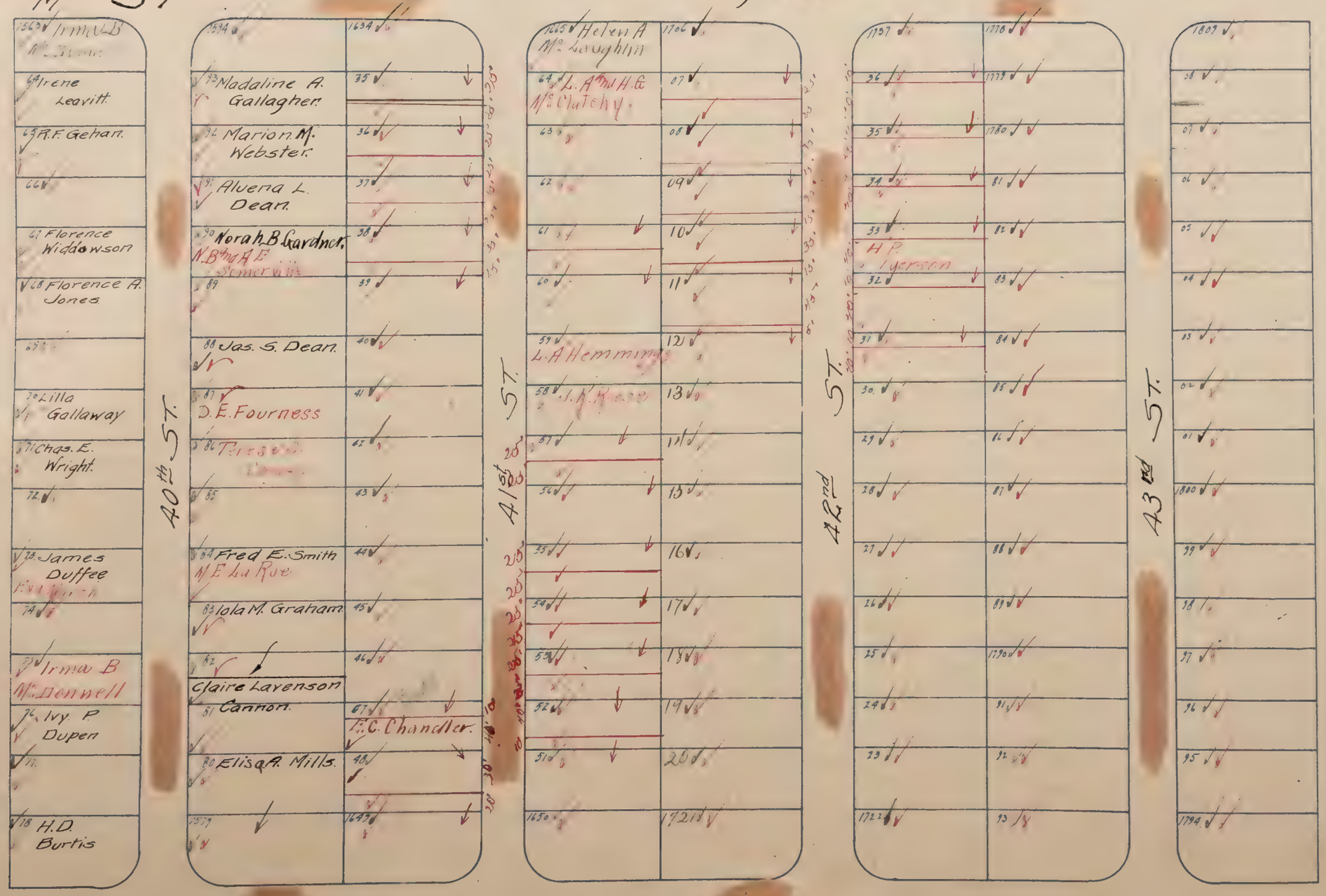

Mapped.

Black Ink=1919 Ownership
Red Ink=1920 Ownership

Lots 1830 to 1848
1883 " 1911
1930 " 1949
1969 " 1997
2037 " 2055.

W&K TRACT NO.24

located in
Sec's 8 & 9 T.8N. R5E M.D.B.&M.
Sacramento City Cal.
Scale: 1" = 100'

Blanks to C.E. Wright.



Black Ink=1919 Ownership
Red Ink=1920 Ownership

Lots 1850 to 1881
" 1912 " 1929
1950 " 1968
1999 " 2035

W&K TRACT NO. 24

located in
Sec's 8&9 T.8N.R5E.M.D.B&M.
Sacramento City Cal.
Scale: 1" = 100'

Blanks to C. E. Wright.

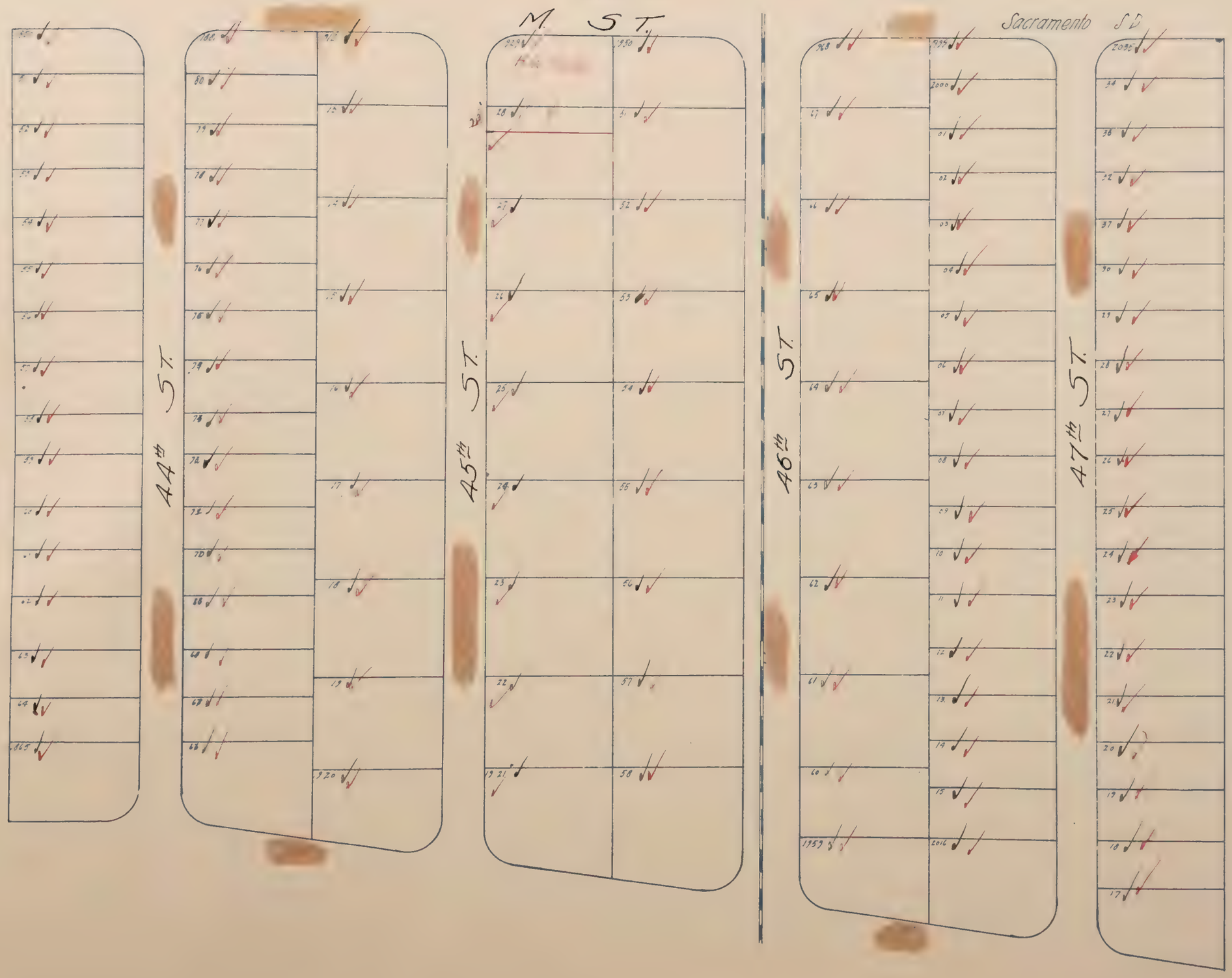

Mapped.

W. & K. TRACT 25.

Scale 1" = 100'

Black Ink - 1919 Ownership
Red Ink - 1920 Ownership

J Street.

Frank Hickman. A. Apticer 1191	Albert Givan. 1211
C. R. Jones. 1192	M. J. Riffe 1212
Mabel H. Kness. 1193	Edith P. Burnside 1213
Mervin S. Stone 1194	J. & Z. Askew. 1214
Gert. F. Avery. 1195	W. L. Evans. M. E. McLingham 1215
K. L. Parrott. 1196	C. H. Angle 1216
A. M. Rumpf. 1197	W. L. Evans. Geo. S. Spring 1217
Madeleine H. Fuller. 1198	Jno. F. Johnston. 1218
H. W. Hills. 1199	Jno. F. & Marie H. Johnston. 1219
C. H. Edward. T. M. Forbes 1200	Hickman-Coleman Co. J. W. and E. A. Swearingen 1220
Jennie Conger. 1201	A. S. Gibbens 1221
Emma I. Wilson. 1202	Thos. H. Welch. N. L. Swan 1222
Eliz. B. Coleman. 1203	F. B. Clark. 1223
E. W. Nauman. B. O. T. E. I. Dorrow 1204	Francis H. Collins. 1224
Geo. A. Schall. 1205	Mary M. Blair 1225
L. Gilmore. L. L. [illegible] 1206	C. E. Wilson. Glaous S. Boone 1226
Adele B. Sargent. Geo. [illegible] 1207	Edward M. & Jessie C. Ehrhardt. 1227
Florence Widdowson. 1208	Paul R. & Sybil Jones. 1228
E. F. Matteson. 1209	A. L. Triplett. 1229
J. H. Younger. 1210	Jos. H. Younger. 1230

Anna M. [illegible]

Ella C. Duval

L. F. Sterner

No. 25

Mapped.

Black Ink=1919 Ownership
Red Ink=1920 Ownership

WRIGHT & KIMBROUGH
TRACT No 27

located in the
E½ of N.W.¼ of Section 17
T.8N. R.5E.
Sacramento City California
Scale 1"=80'

Blanks to Wright & Kimbrough.

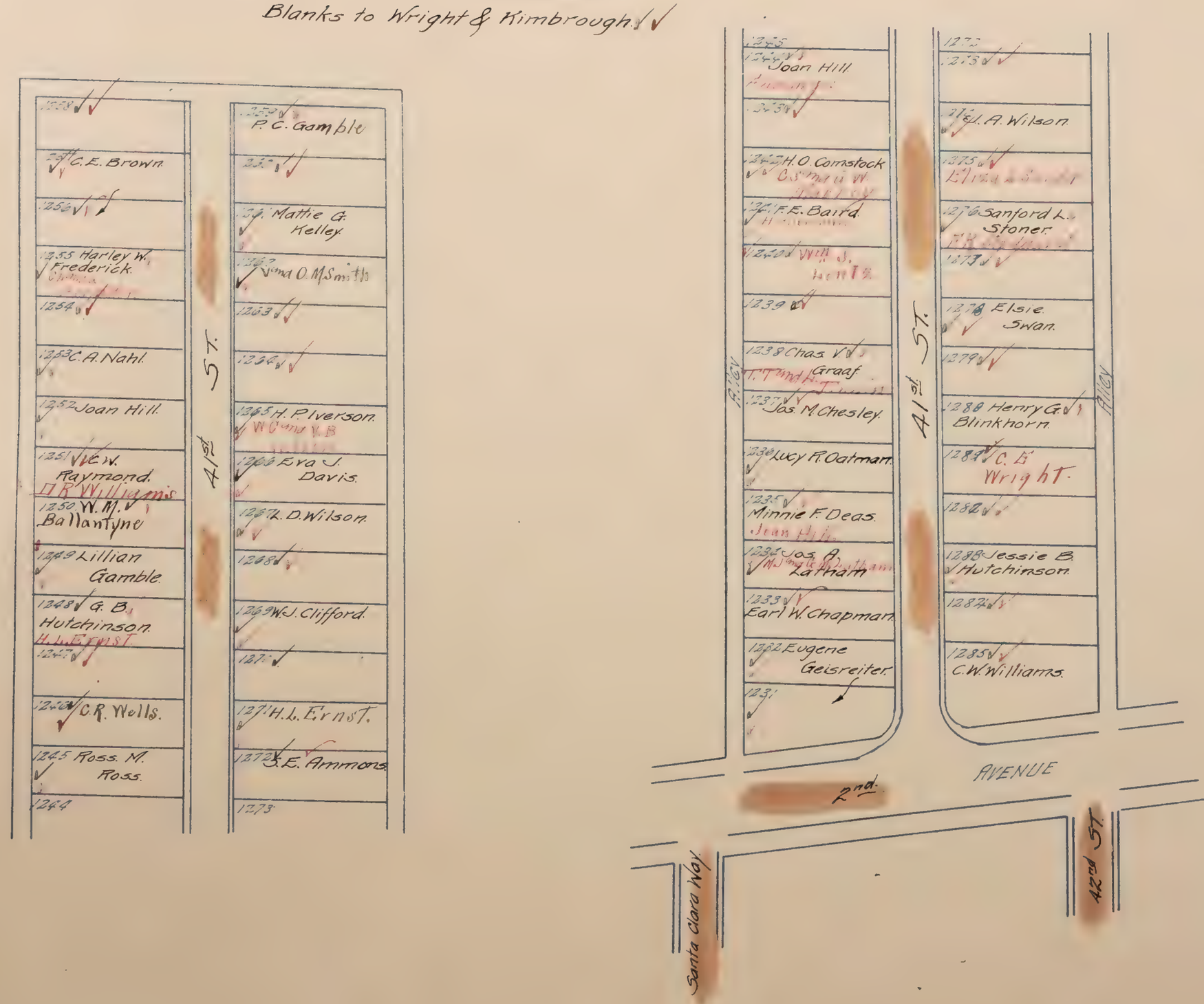

No. 27

Mapped.

Black Ink=1919 Ownership
Red Ink=1920 Ownership

W&K TRACT No. 29

located in
Sec's 7&8 T.8N R.5E.
Sacramento City Cal
Scale 1"=100'

Sacramento S.D.

Blanks to Wright & Kimbrough

No. 29

Mapped.

Red Ink 1920 Ownership

W.&K. TRACT No. 30

located in

S.W. 1/4 Sec. 8 T. 8 N. R. 5 E.

Sacramento City Cal

Scale: 1" = 100'

Sacramento S.D.

Blanks to Wright & Kimbrough ✓

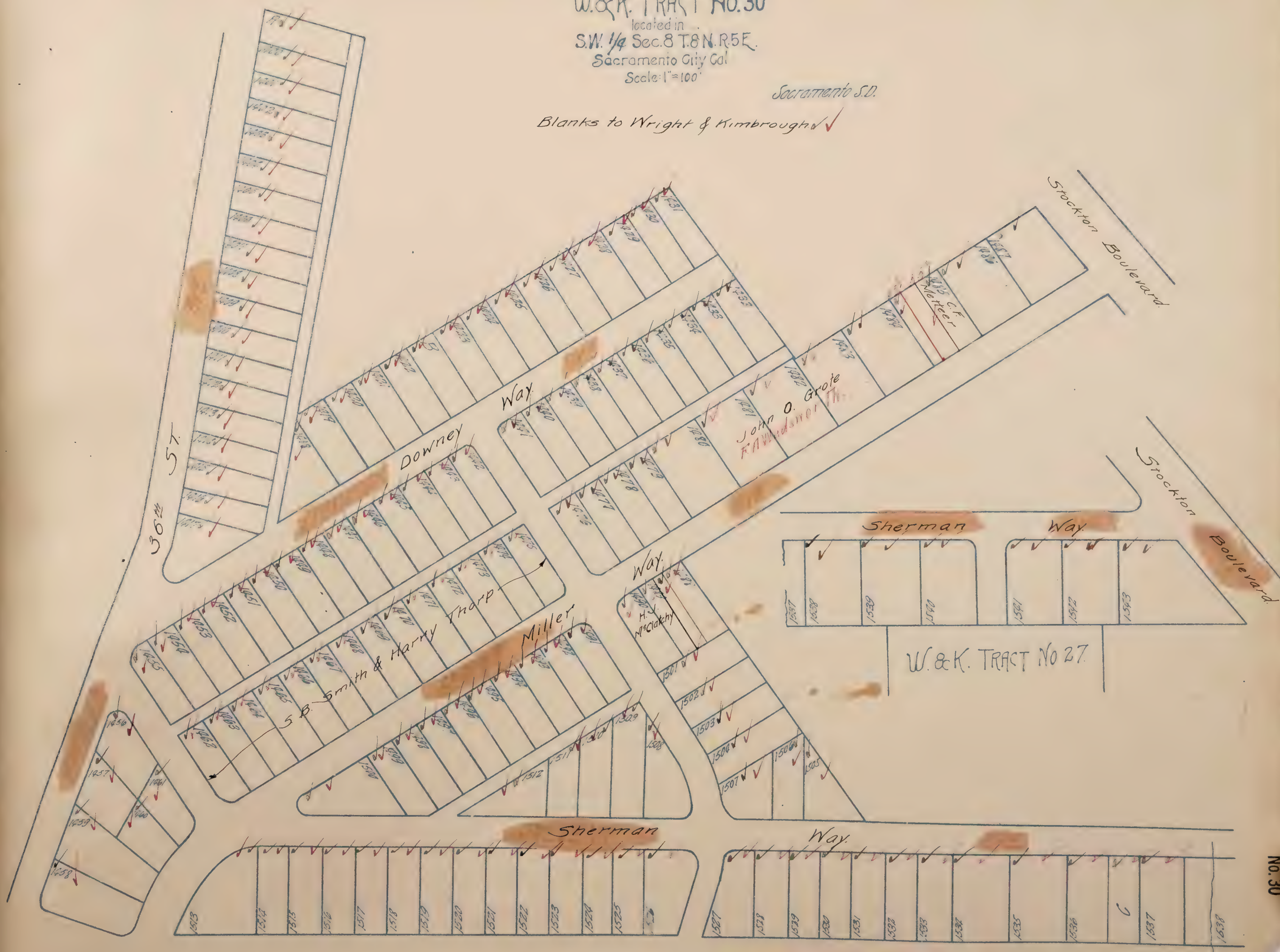

SOUTH SACRAMENTO SUB'D'N. "B"

No. 30

Mapped.

Black Ink-1919 Ownership
Red Ink-1920 Ownership

YOERK COURT

located in

Sacramento City California

Scale 1" = 60 feet

Blanks to E. L. Hawk

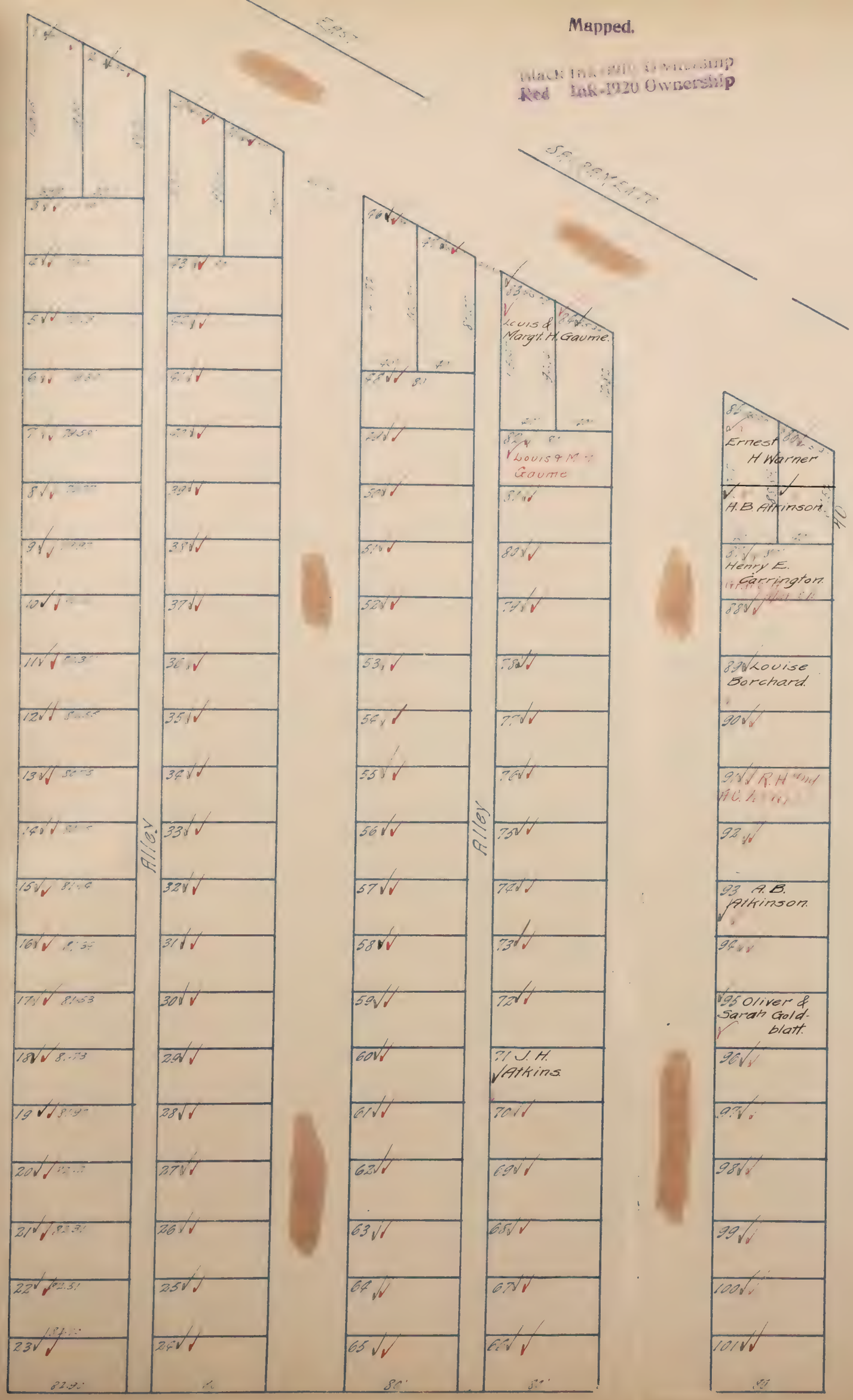

ZEMA TRACT

LOCATED IN

S.E. 1/4 of Sec. 16, T.8N., R.5E.

Scale: 1" = 50'



12th
AVENUE
MADSEN
MADSEN AVE
TRACT
1 Ac. Tract
1 Ac. Tract
SUBDN. NO. 18
HEIGHTS
TRACT
37th ST.
WAND H.
ST.
ST.
SAC. SOUTH BOUNDARY LINE SACRAMENTO CITY
NORTH AVE
BOULEVARD
PALMETTO
35th
36th
38th
Alley
CENTER AVE.
SACRAMENTO
MAY
Alley.
LAUREL
AVENUE

F.M. NEWBERT
G.W. CHAPMAN
FRANKLIN ROAD BOULEV
SOUTH BOUNDARY LINE
NATOMA SACRAMENTO CITY
AVENUE
HEIGHTS
ORANGE
HILL
ST.
ST.
ST.
Alley
Alley
STOCKTON
LOWER
16
LOUISIANA
17
TRACT
WILLOW
STREET
32nd
33rd
34th
GOLOMA
NATOMA AVE
TEMPLE
AVENUE

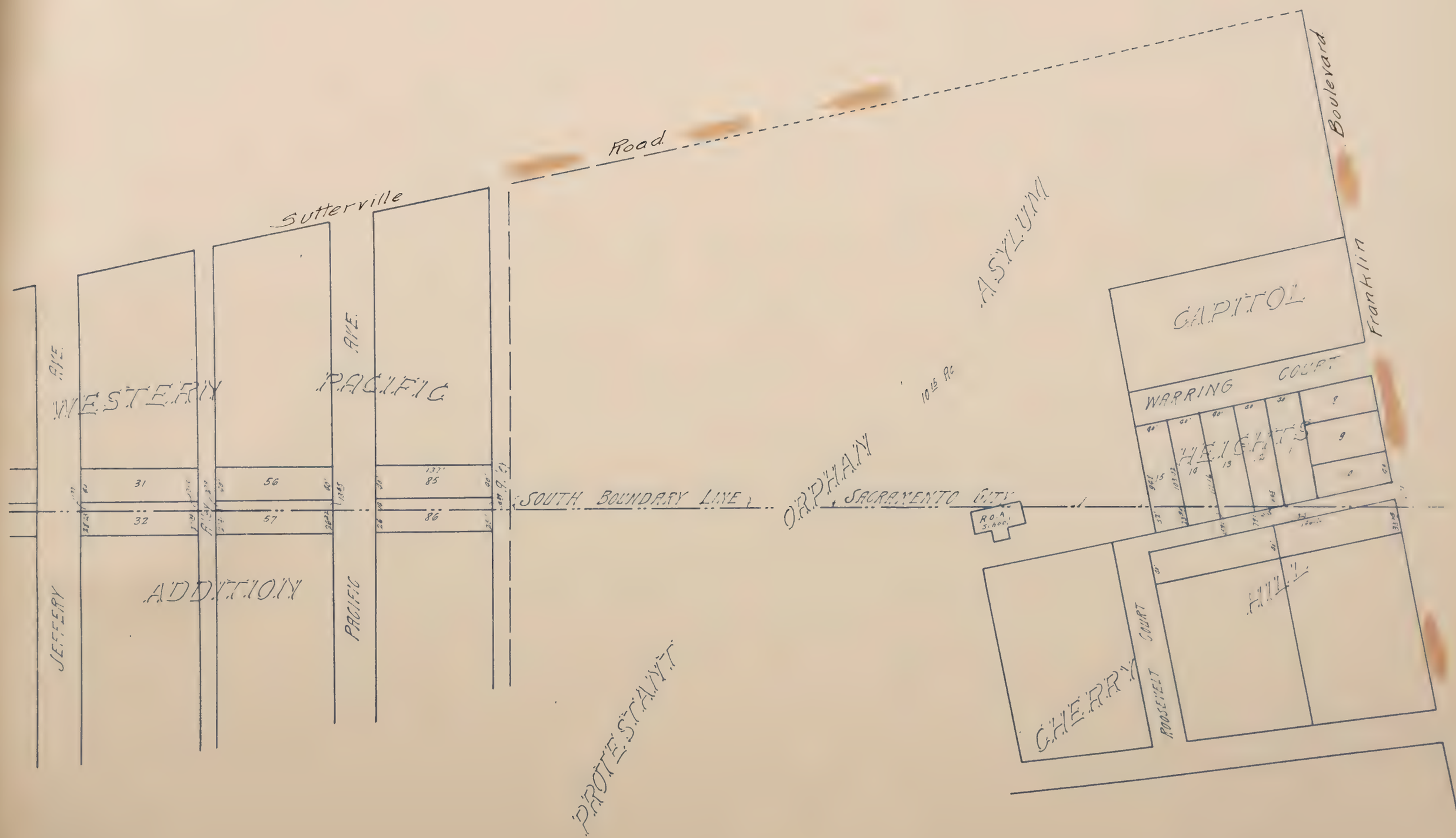
Sutterville
Road
Boulevard
Franklin
ASYLUM
CAPITOL
WESTERN
AVE.
PACIFIC
AVE.
WARRING
COURT
HEIGHTS
31
56
137'
85
32
57
86
SOUTH BOUNDARY LINE
ORPHAN
SACRAMENTO CITY
R.O.A. School
ADDITION
JEFFERY
PACIFIC
PROTESTANT
CHERRY
COURT
ROOSEVELT
HILL

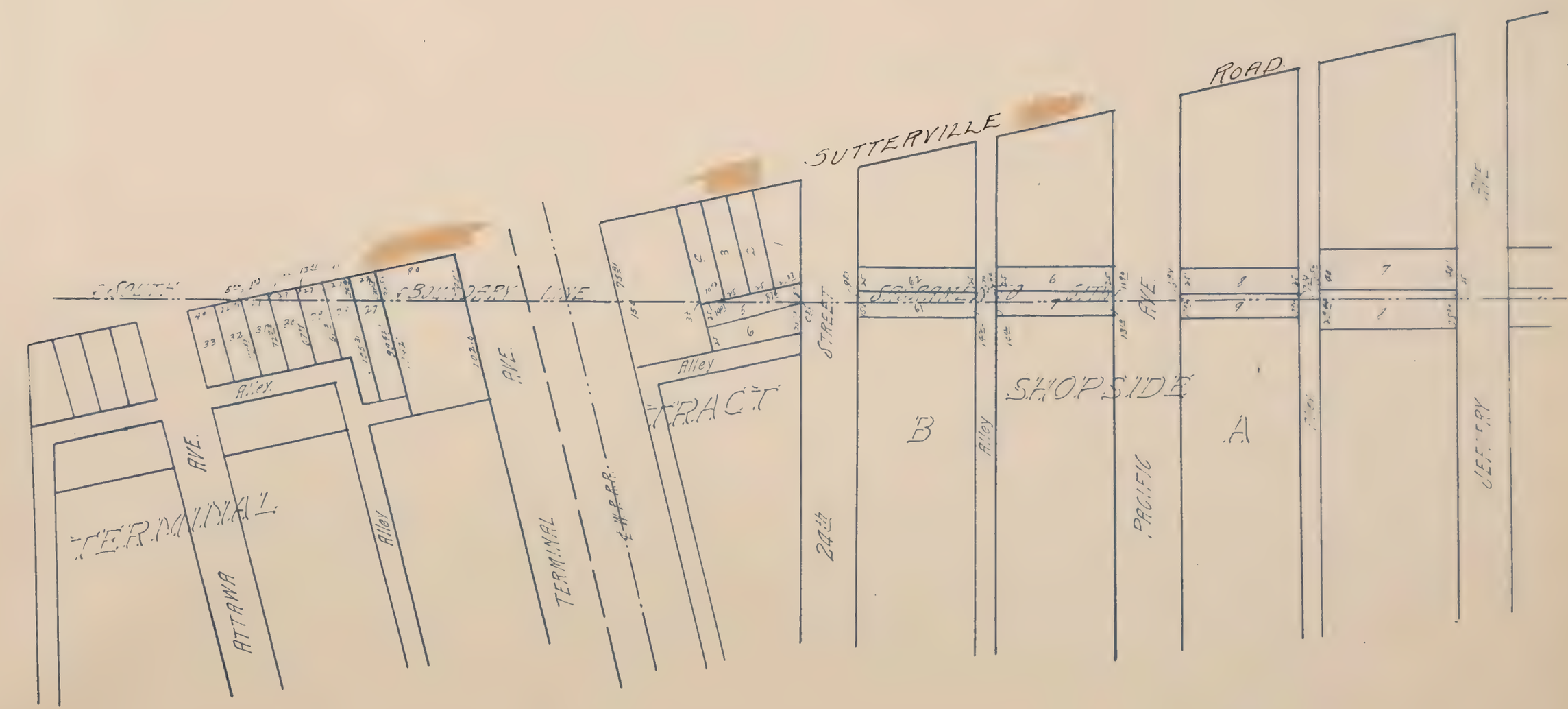
SUTTERVILLE
ROAD
SOUTH
BOUNDARY LINE
TERMINAL
AVE.
ATTAWA
Alley
TERMINAL
AVE.
TRACT
Alley
STREET
24th
B
Alley
SHOPSIDE
PACIFIC
AVE.
A
AVE.
JEFFERY